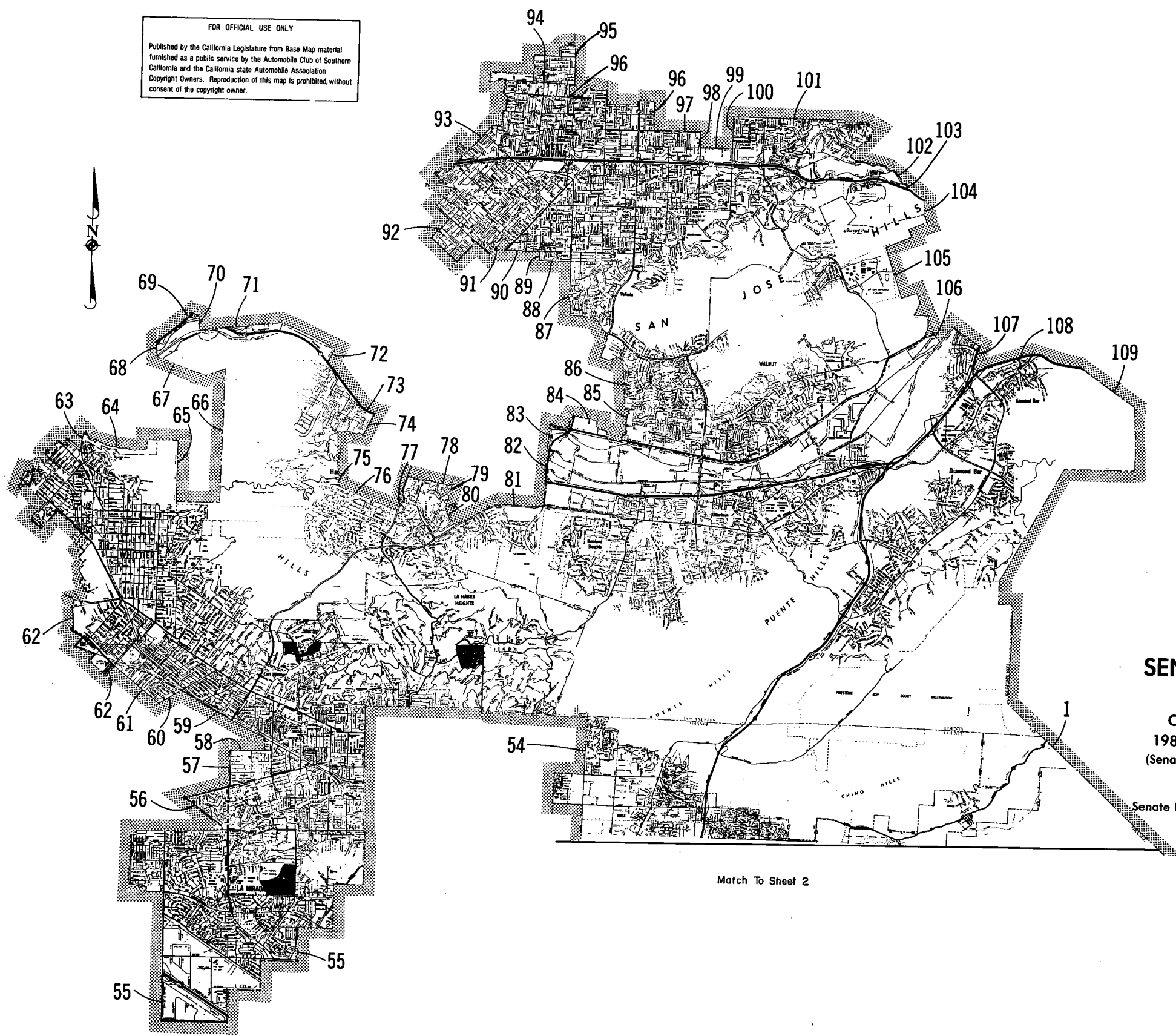


FOR OFFICIAL USE ONLY

Published by the California Legislature from Base Map material furnished as a public service by the Automobile Club of Southern California and the California State Automobile Association. Copyright Owners. Reproduction of this map is prohibited, without consent of the copyright owner.



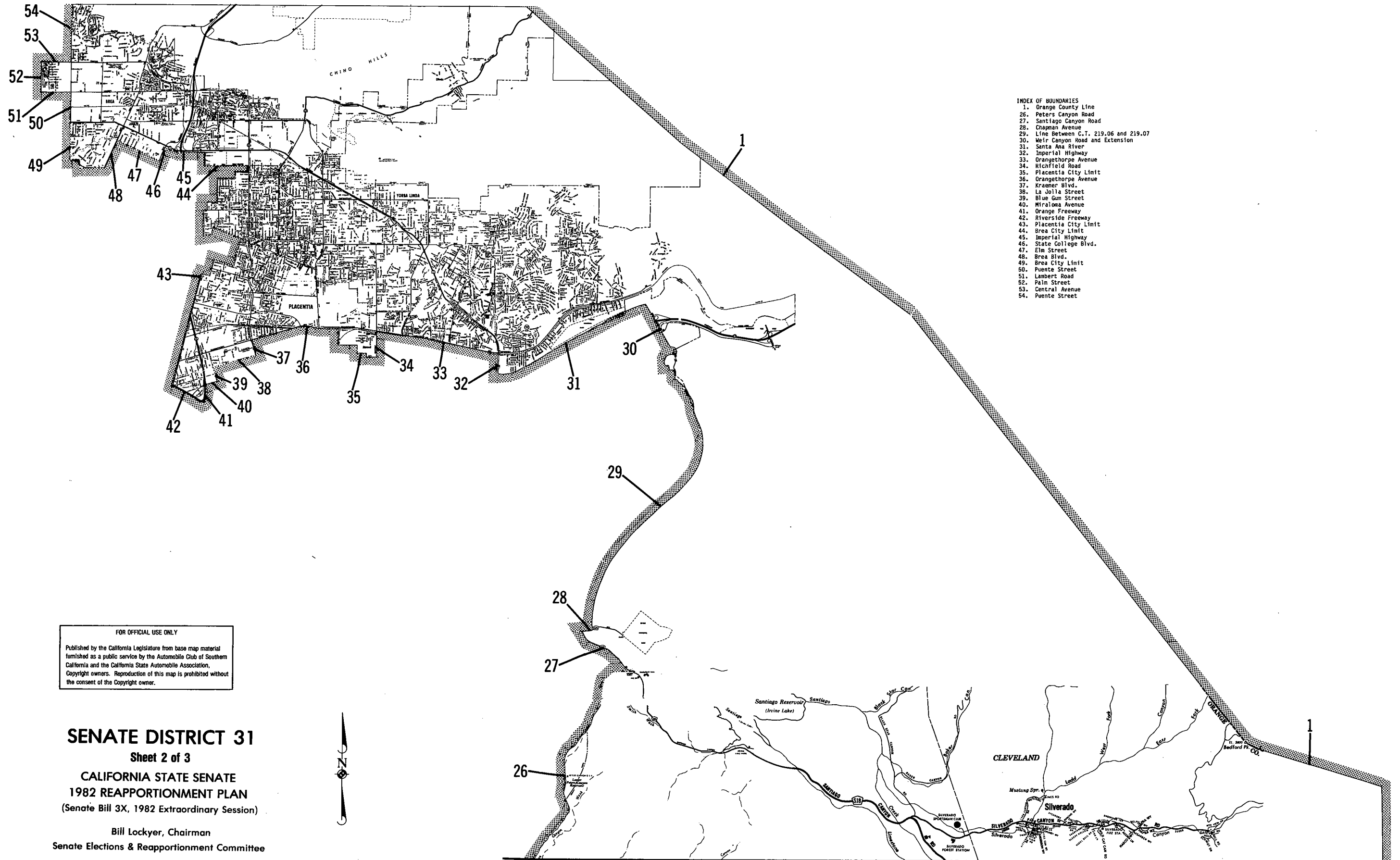
- INDEX OF BOUNDARIES
- 1. Orange County Line
 - 54. Puente Street
 - 55. Los Angeles-Orange County Line
 - 56. La Mirada City Limit
 - 57. La Mirada Blvd.
 - 58. Mulberry Drive
 - 59. Whittier City Limit
 - 60. Gunn Avenue
 - 61. Mulberry Drive
 - 62. Whittier City Limit
 - 63. Workman Hill Road
 - 64. Sycamore Canyon Road
 - 65. Whittier City Limit
 - 66. Rose Hills Memorial Park Boundary
 - 67. Power Transmission Line
 - 68. Peck Road
 - 69. San Gabriel River Freeway
 - 70. City of Industry City Limit
 - 71. Union Pacific Railroad
 - 72. Sixth Avenue
 - 73. Pomona Freeway
 - 74. Turnbull Canyon Road
 - 75. Los Altos Drive
 - 76. La Subida Drive
 - 77. Hacienda Blvd.
 - 78. Halliburton Road and Extension
 - 79. Atlantida Drive
 - 80. Punta del Este Drive
 - 81. Colima Road
 - 82. Azusa Avenue
 - 83. Anaheim-Puente Road
 - 84. City of Industry City Limit
 - 85. Stano Avenue
 - 86. West Covina City Limit
 - 87. Valinda Avenue
 - 88. Doublegrove Street
 - 89. Walnut Avenue
 - 90. Francisquito Avenue
 - 91. La Puente City Limit
 - 92. West Covina City Limit
 - 93. Baldwin Park City Limit
 - 94. Irwindale City Limit
 - 95. Vincent Avenue
 - 96. Covina City Limit
 - 97. Rowland Street
 - 98. Citrus Avenue
 - 99. Workman Street
 - 100. Barranca Avenue
 - 101. Puente Street
 - 102. San Dimas City Limit
 - 103. San Bernardino Freeway (I-10)
 - 104. Forest Lawn Covina Hills Boundary
 - 105. Walnut City Limit
 - 106. Pomona City Limit
 - 107. State Route 57
 - 108. Pomona Freeway
 - 109. Pomona City Limit

SENATE DISTRICT 31

Sheet 1 of 3
CALIFORNIA STATE SENATE
1982 REAPPORTIONMENT PLAN
 (Senate Bill 3X, 1982 Extraordinary Session)

Bill Lockyer, Chairman
 Senate Elections & Reapportionment Committee

Match To Sheet 2



- INDEX OF BOUNDARIES**
- 1. Orange County Line
 - 26. Peters Canyon Road
 - 27. Santiago Canyon Road
 - 28. Chapman Avenue
 - 29. Line Between C.T. 219.06 and 219.07
 - 30. Weir Canyon Road and Extension
 - 31. Santa Ana River
 - 32. Imperial Highway
 - 33. Orangethorpe Avenue
 - 34. Richfield Road
 - 35. Placentia City Limit
 - 36. Orangethorpe Avenue
 - 37. Kraemer Blvd.
 - 38. La Jolla Street
 - 39. Blue Gum Street
 - 40. Miraloma Avenue
 - 41. Orange Freeway
 - 42. Riverside Freeway
 - 43. Placentia City Limit
 - 44. Brea City Limit
 - 45. Imperial Highway
 - 46. State College Blvd.
 - 47. Elm Street
 - 48. Brea Blvd.
 - 49. Brea City Limit
 - 50. Puente Street
 - 51. Lambert Road
 - 52. Palm Street
 - 53. Central Avenue
 - 54. Puente Street

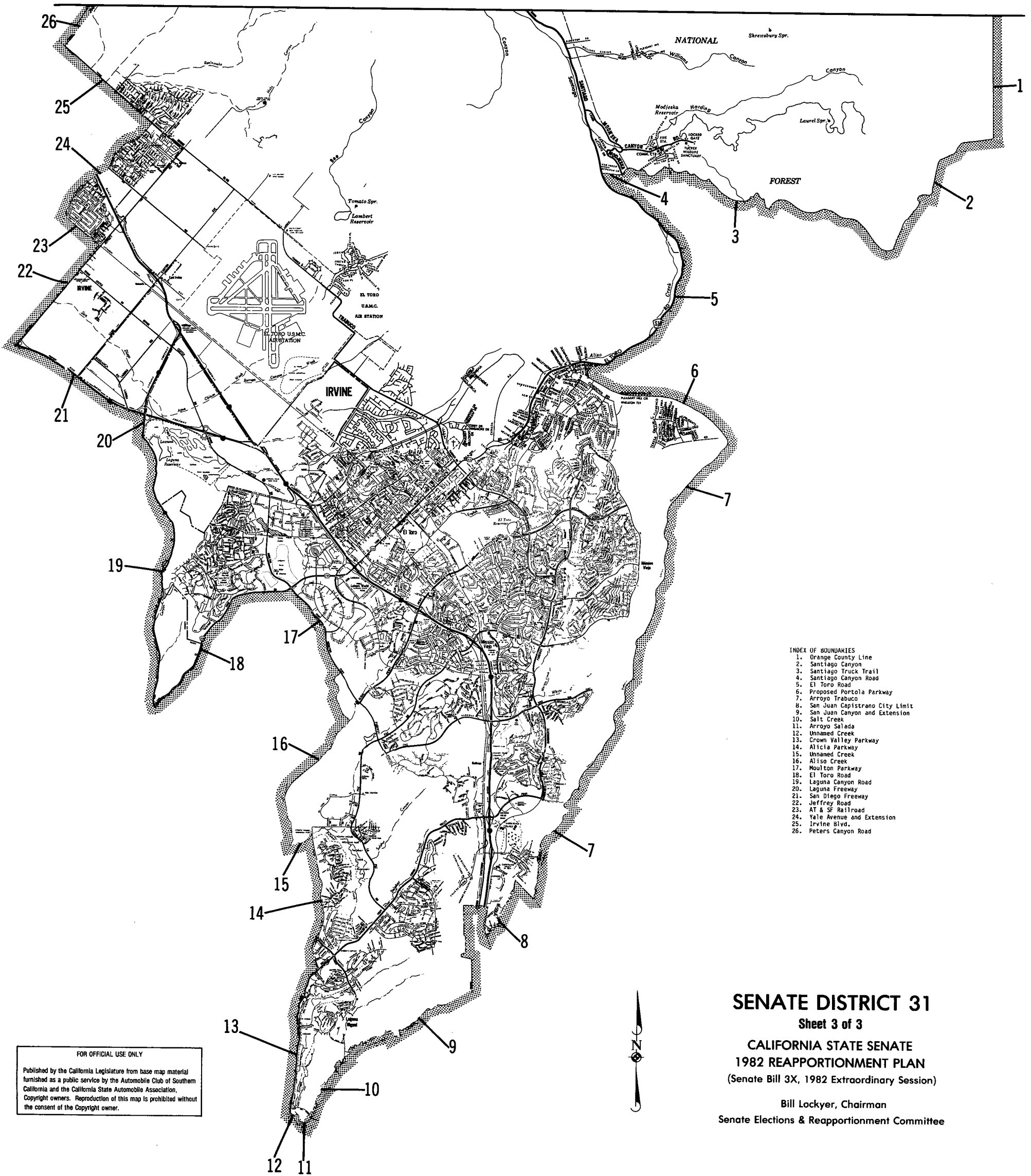
FOR OFFICIAL USE ONLY

Published by the California Legislature from base map material furnished as a public service by the Automobile Club of Southern California and the California State Automobile Association. Copyright owners. Reproduction of this map is prohibited without the consent of the Copyright owner.

SENATE DISTRICT 31
 Sheet 2 of 3
 CALIFORNIA STATE SENATE
 1982 REAPPORTIONMENT PLAN
 (Senate Bill 3X, 1982 Extraordinary Session)

Bill Lockyer, Chairman
 Senate Elections & Reapportionment Committee





- INDEX OF BOUNDARIES
1. Orange County Line
 2. Santiago Canyon
 3. Santiago Truck Trail
 4. Santiago Canyon Road
 5. El Toro Road
 6. Proposed Portola Parkway
 7. Arroyo Trabuco
 8. San Juan Capistrano City Limit
 9. San Juan Canyon and Extension
 10. Salt Creek
 11. Arroyo Salada
 12. Unnamed Creek
 13. Crown Valley Parkway
 14. Alicia Parkway
 15. Unnamed Creek
 16. Aliso Creek
 17. Moulton Parkway
 18. El Toro Road
 19. Laguna Canyon Road
 20. Laguna Freeway
 21. San Diego Freeway
 22. Jeffrey Road
 23. AT & SF Railroad
 24. Yale Avenue and Extension
 25. Irvine Blvd.
 26. Peters Canyon Road

FOR OFFICIAL USE ONLY

Published by the California Legislature from base map material furnished as a public service by the Automobile Club of Southern California and the California State Automobile Association, Copyright owners. Reproduction of this map is prohibited without the consent of the Copyright owner.

SENATE DISTRICT 31
 Sheet 3 of 3
 CALIFORNIA STATE SENATE
 1982 REAPPORTIONMENT PLAN
 (Senate Bill 3X, 1982 Extraordinary Session)

Bill Lockyer, Chairman
 Senate Elections & Reapportionment Committee