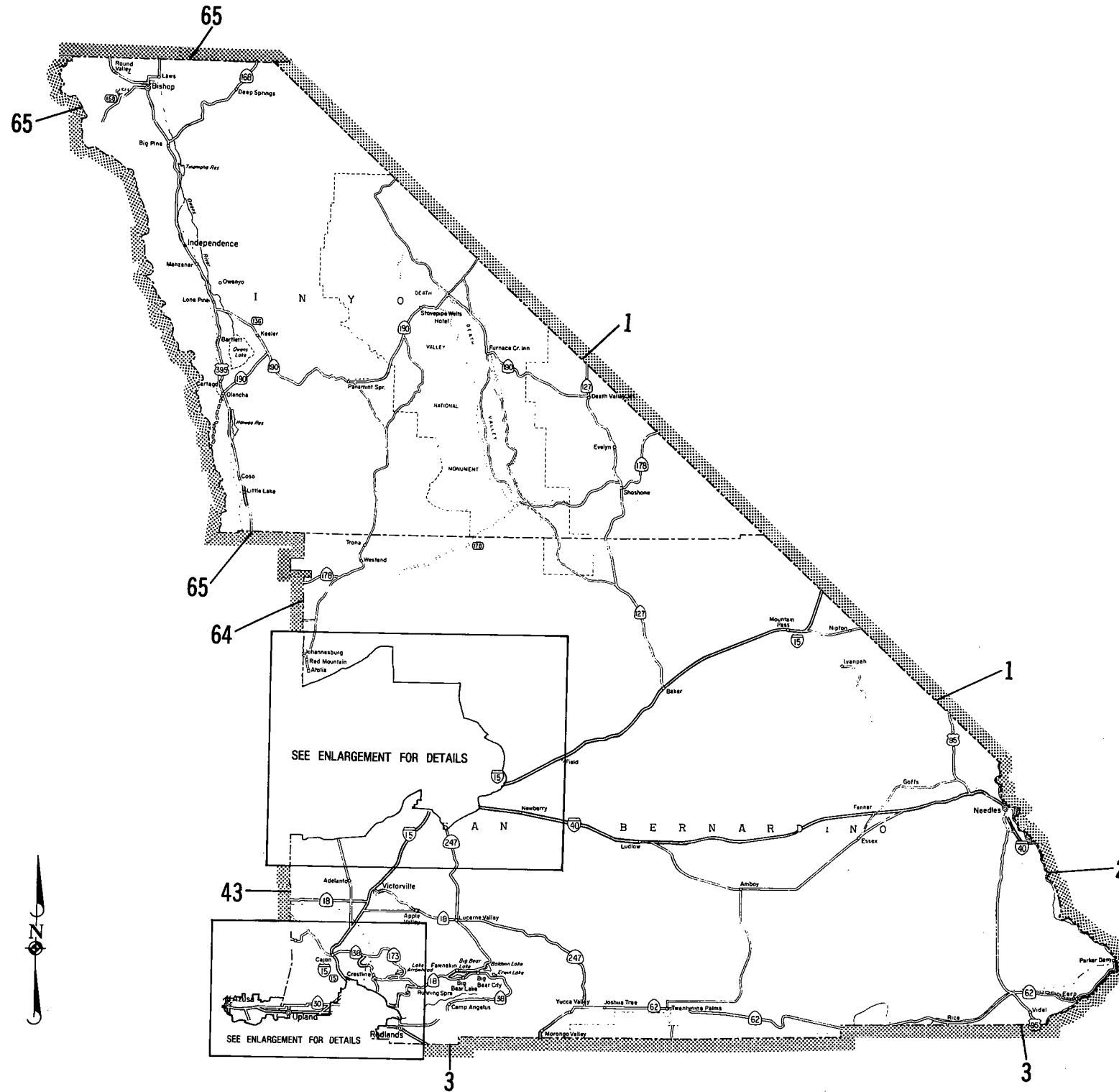


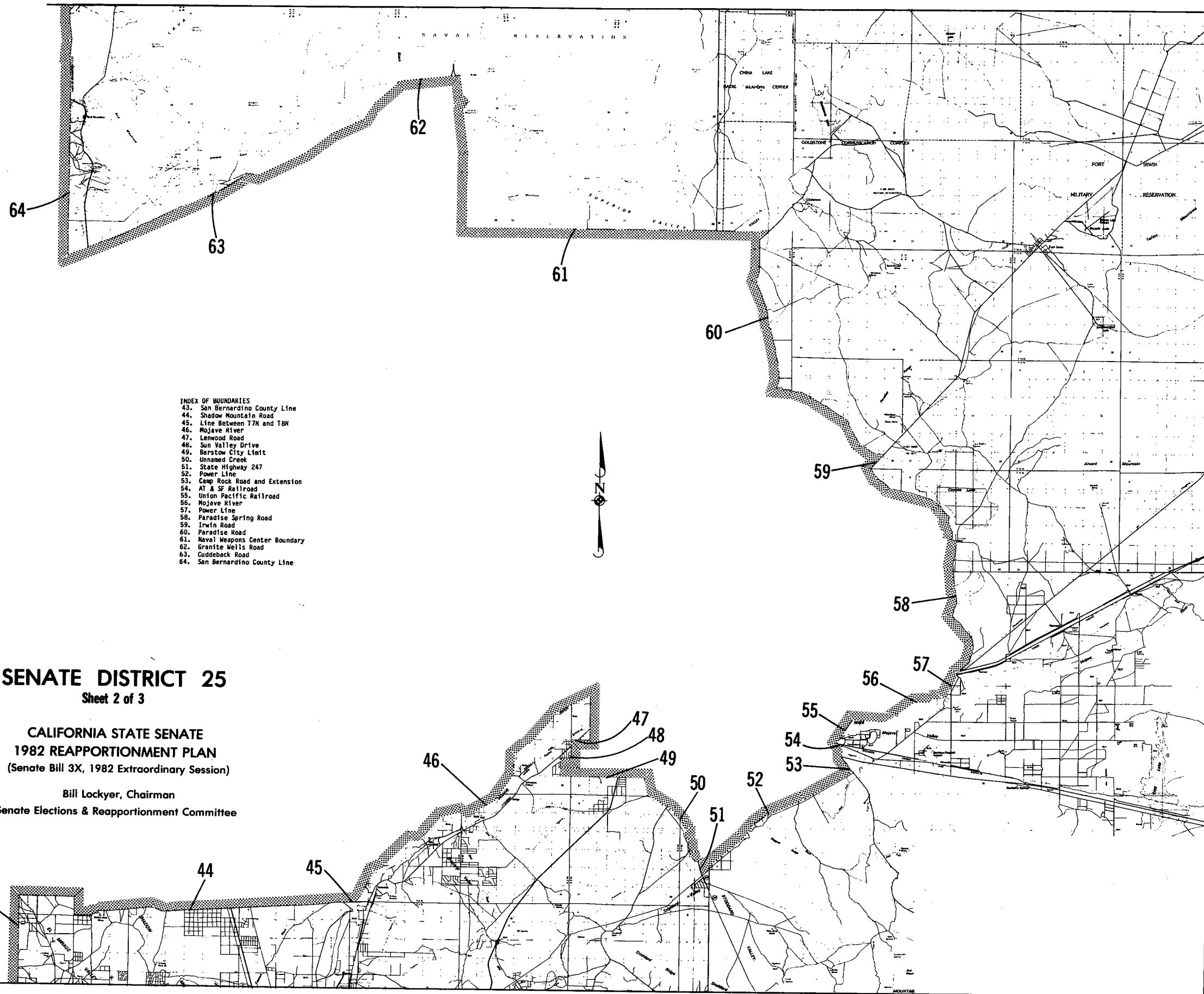
SENATE DISTRICT 25
Sheet 1 of 3

CALIFORNIA STATE SENATE
1982 REAPPORTIONMENT PLAN
(Senate Bill 3X, 1982 Extraordinary Session)

Bill Lockyer, Chairman
Senate Elections & Reapportionment Committee

- INDEX OF BOUNDARIES
- 1. California-Nevada State Line
 - 2. California-Arizona State Line
 - 3. San Bernardino County Line
 - 43. San Bernardino County Line
 - 64. San Bernardino County Line
 - 65. Inyo County Line





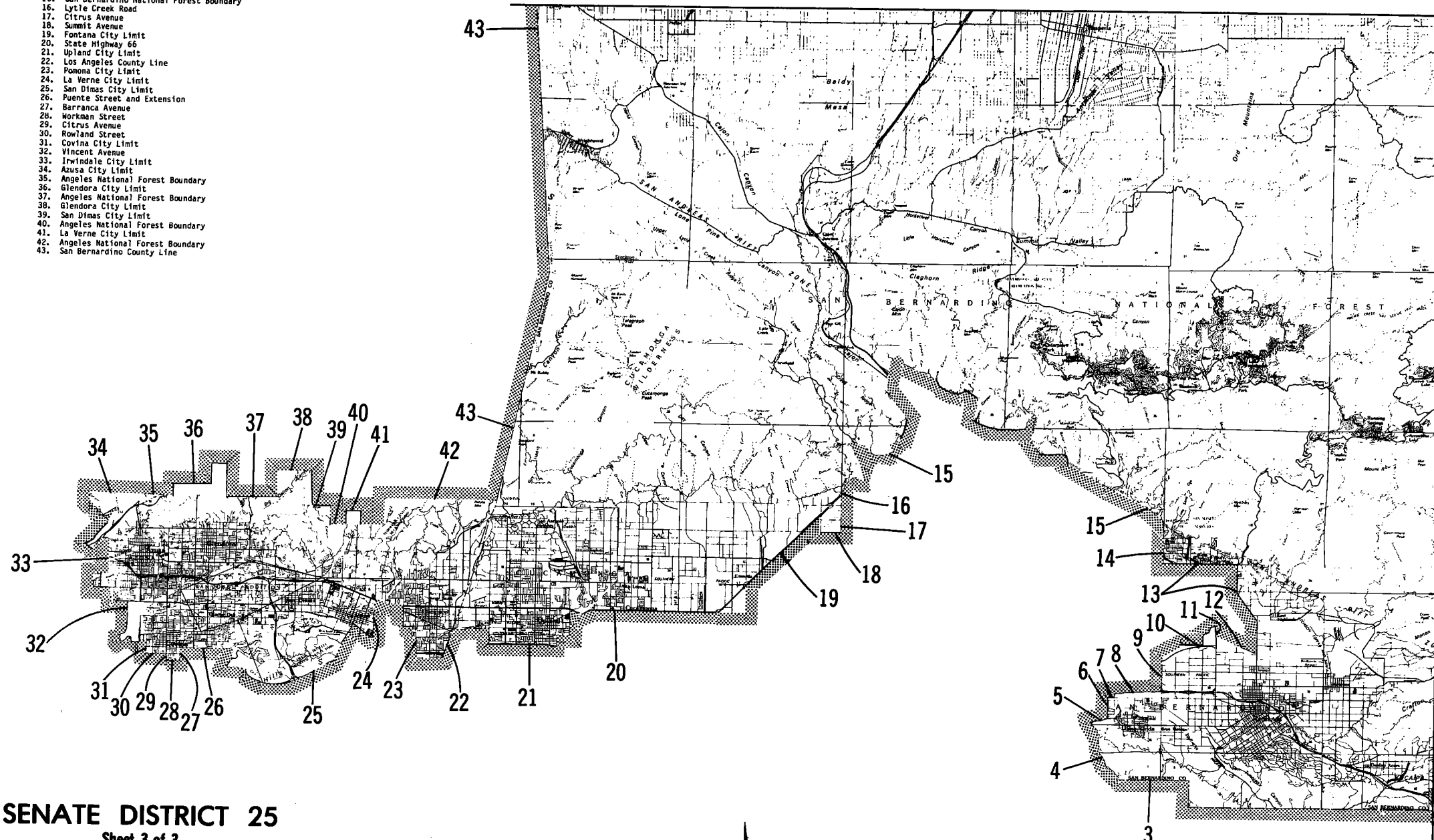
- INDEX OF BOUNDARIES
- 43. San Bernardino County Line
 - 44. Shadow Mountain Road
 - 45. Line Between T7K and T8N
 - 46. Mojave River
 - 47. Lenwood Road
 - 48. Sun Valley Drive
 - 49. Barstow City Limit
 - 50. Unnamed Creek
 - 51. State Highway 247
 - 52. Power Line
 - 53. Camp Rock Road and Extension
 - 54. AT & SF Railroad
 - 55. Union Pacific Railroad
 - 56. Mojave River
 - 57. Power Line
 - 58. Paradise Spring Road
 - 59. Irwin Road
 - 60. Paradise Road
 - 61. Naval Weapons Center Boundary
 - 62. Granite Hills Road
 - 63. Cuddeback Road
 - 64. San Bernardino County Line

SENATE DISTRICT 25
Sheet 2 of 3

CALIFORNIA STATE SENATE
1982 REAPPORTIONMENT PLAN
(Senate Bill 3X, 1982 Extraordinary Session)

Bill Lockyer, Chairman
Senate Elections & Reapportionment Committee

- INDEX OF BOUNDARIES**
1. California-Nevada State Line
 2. California-Arizona State Line
 3. San Bernardino County Line
 4. Reche Canyon Road
 5. Barton Road
 6. Waterman Avenue
 7. Redlands Blvd.
 8. Loma Linda City Limit
 9. Mountain View Avenue
 10. Norton AFB Boundary
 11. Redlands City Limit
 12. Santa Ana River and Extension
 13. State Highway 30
 14. Sterling Avenue
 15. San Bernardino National Forest Boundary
 16. Lytle Creek Road
 17. Citrus Avenue
 18. Summit Avenue
 19. Fontana City Limit
 20. State Highway 66
 21. Upland City Limit
 22. Los Angeles County Line
 23. Pomona City Limit
 24. La Verne City Limit
 25. San Dimas City Limit
 26. Puente Street and Extension
 27. Barranca Avenue
 28. Workman Street
 29. Citrus Avenue
 30. Rowland Street
 31. Covina City Limit
 32. Vincent Avenue
 33. Irwindale City Limit
 34. Azusa City Limit
 35. Angeles National Forest Boundary
 36. Glendora City Limit
 37. Angeles National Forest Boundary
 38. Glendora City Limit
 39. San Dimas City Limit
 40. Angeles National Forest Boundary
 41. La Verne City Limit
 42. Angeles National Forest Boundary
 43. San Bernardino County Line



SENATE DISTRICT 25
Sheet 3 of 3

CALIFORNIA STATE SENATE
1982 REAPPORTIONMENT PLAN
(Senate Bill 3X, 1982 Extraordinary Session)

Bill Lockyer, Chairman
Senate Elections & Reapportionment Committee

