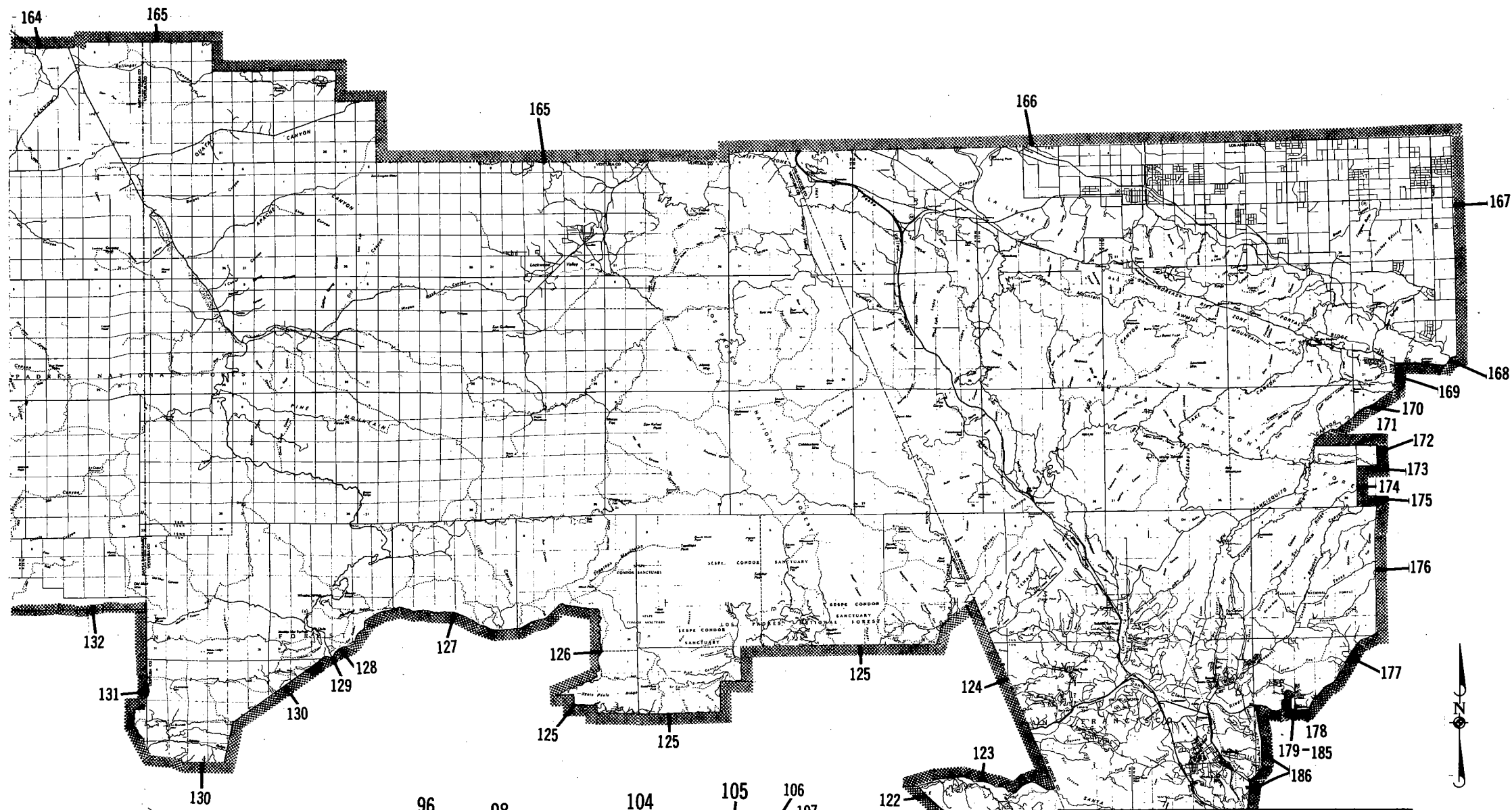


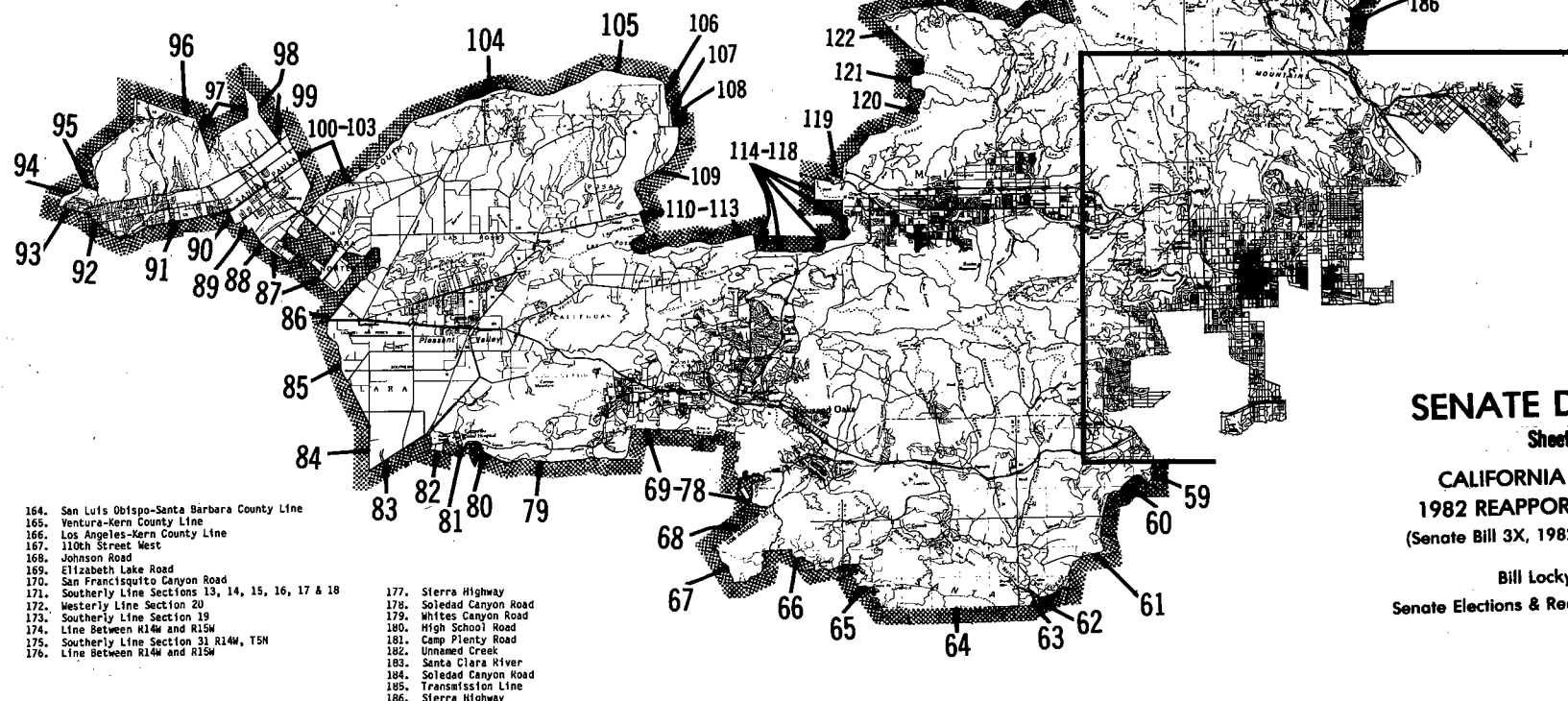
- INDEX OF BOUNDARIES
- 131. Santa Barbara-Ventura County Line
 - 132. Santa Ynez River
 - 133. Marieta Juncaal Road
 - 134. Romero Canyon Road
 - 135. El Camino Cielo
 - 136. State Highway 154
 - 137. West Camino Cielo
 - 138. Santa Ynez Mountain Crest
 - 139. U.S. 101
 - 140. Santa Ynez River
 - 141. Drum Canyon Road and Extension
 - 142. Mail Road
 - 143. Drum Canyon Road
 - 144. Centennial Street
 - 145. Colner Street
 - 146. Joseph Street
 - 147. Shaw Street
 - 148. Den Street
 - 149. Bell Street
 - 150. State Highway 135
 - 151. State Highway 1
 - 152. San Antonio Road
 - 153. Vandenberg Air Force Base Boundary
 - 154. Longoc Casamilla Road
 - 155. Black Road
 - 156. State Highway 1
 - 157. Orcutt Road
 - 158. Proposed East West Expressway
 - 159. U.S. 101
 - 160. Betteravia Road
 - 161. Hancock Road
 - 162. Philbrick Road
 - 163. Sugar Road and Extension
 - 164. San Luis Obispo-Santa Barbara County Line
 - 165. Ventura-Kern County Line

SENATE DISTRICT 19
 Sheet 1 of 3
 CALIFORNIA STATE SENATE
 1982 REAPPORTIONMENT PLAN
 (Senate Bill 3X, 1982 Extraordinary Session)

Bill Lockyer, Chairman
 Senate Elections & Reapportionment Committee



- INDEX OF BOUNDARIES**
- 59. Old Topanga Canyon Road
 - 60. Mulholland Highway
 - 61. Cold Canyon Road
 - 62. Plume Road
 - 63. Malibu Canyon Road
 - 64. Northeastly Line Section 20-24, R14W, T5N
 - 65. Latigo Canyon Road
 - 66. Mulholland Highway
 - 67. Little Sycamore Canyon Road
 - 68. Los Angeles-Ventura County Line
 - 69. Carlisle Road
 - 70. Lake Sherwood Park Road and Extension
 - 71. Lake Sherwood
 - 72. Trenthen Road and Extension
 - 73. Potrero Road
 - 74. Janss Fire Road
 - 75. Thousand Oaks City Limit
 - 76. Hidden Valley Divide
 - 77. Thousand Oaks City Limit
 - 78. Hidden Valley Divide
 - 79. Santa Monica Mountain Divide
 - 80. Unnamed Ridge
 - 81. Potrero Road
 - 82. Camarillo State Hospital Boundary
 - 83. Huamona Road
 - 84. Wood Road
 - 85. Revolon Slough
 - 86. Beardsley Wash
 - 87. Oxnard City Limit
 - 88. Central Avenue
 - 89. Santa Clara River
 - 90. Sudden Baranca
 - 91. Santa Paula Freeway
 - 92. Main Street
 - 93. Lincoln Drive
 - 94. San Baranca Road
 - 95. Ventura City Limit
 - 96. East Fork Hill Canyon Road
 - 97. P.G.&E Power Line
 - 98. Wason Baranca
 - 99. Foothill Road
 - 100. Ellsworth Barranca
 - 101. Santa Clara River
 - 102. Los Angeles Avenue
 - 103. South Mountain Divide
 - 104. South Mountain Lookout Road
 - 105. Oak Ridge Divide
 - 106. Unnamed Canyon
 - 107. Shekell Road
 - 108. Broadway Road
 - 109. Grimes Canyon Road
 - 110. Southern Pacific Railroad
 - 111. Grimes Canyon Storm Drain
 - 112. Unnamed Ridge
 - 113. Las Posas Hill Divide
 - 114. Power Line
 - 115. Thousand Oaks City Limit
 - 116. Olsen Road
 - 117. Sierra Rejedo Valley Divide
 - 118. Sinal Valley City Limit
 - 119. Alamos Canyon and Extension
 - 120. Middle Ridge Fire Road
 - 121. Herraca Springs Road
 - 122. Tripas Canyon
 - 123. Oak Ridge Fire Trail
 - 124. Ventura-Los Angeles County Line
 - 125. Los Padres Nat'l Forrest Boundary
 - 126. Santa Paula Canyon
 - 127. Line Between Census Tracts 1 and 9
 - 128. Cozy Hill Canyon
 - 129. State Highway 33
 - 130. Los Padres Nat'l Forest Boundary
 - 131. Santa Barbara-Ventura County Line
 - 132. Santa Ynez River



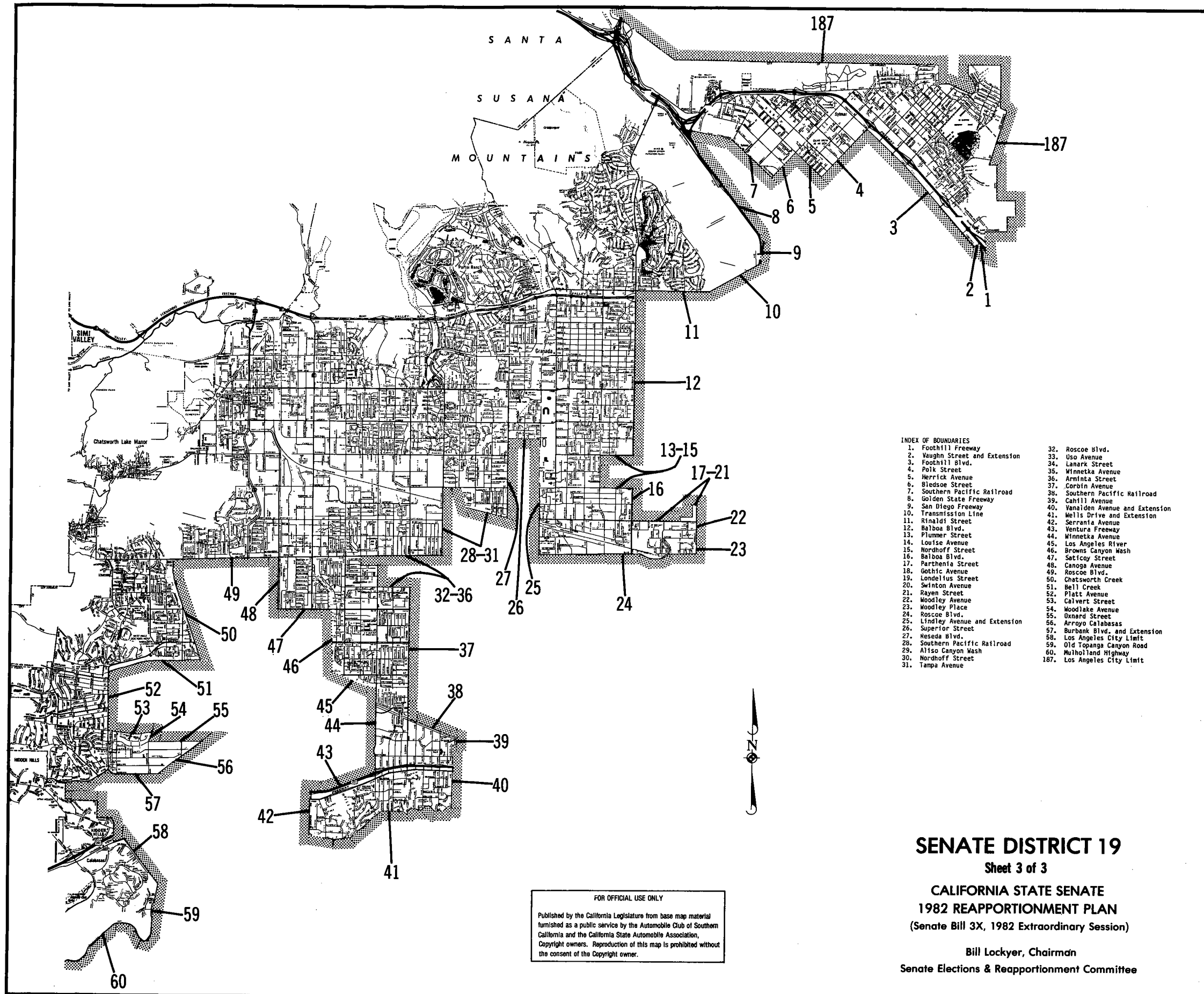
SENATE DISTRICT 19
Sheet 2 of 3

CALIFORNIA STATE SENATE
1982 REAPPORTIONMENT PLAN
(Senate Bill 3X, 1982 Extraordinary Session)

Bill Lockyer, Chairman
Senate Elections & Reapportionment Committee

- 164. San Luis Obispo-Santa Barbara County Line
- 165. Ventura-Kern County Line
- 166. Los Angeles-Kern County Line
- 167. 110th Street West
- 168. Johnson Road
- 169. Elizabeth Lake Road
- 170. San Francisco Canyon Road
- 171. Southerly Line Sections 13, 14, 15, 16, 17 & 18
- 172. Westerly Line Section 20
- 173. Southerly Line Section 19
- 174. Line Between R14W and R15W
- 175. Southerly Line Section 31 R14W, T5N
- 176. Line Between R14W and R15W

- 177. Sierra Highway
- 178. Soledad Canyon Road
- 179. Whites Canyon Road
- 180. High School Road
- 181. Camp Plenty Road
- 182. Unnamed Creek
- 183. Santa Clara River
- 184. Soledad Canyon Road
- 185. Transmission Line
- 186. Sierra Highway



- INDEX OF BOUNDARIES**
- | | |
|----------------------------------|-----------------------------------|
| 1. Foothill Freeway | 32. Roscoe Blvd. |
| 2. Vaughn Street and Extension | 33. Uso Avenue |
| 3. Foothill Blvd. | 34. Lanark Street |
| 4. Polk Street | 35. Winnetka Avenue |
| 5. Herrick Avenue | 36. Arminka Street |
| 6. Bledsoe Street | 37. Corbin Avenue |
| 7. Southern Pacific Railroad | 38. Southern Pacific Railroad |
| 8. Golden State Freeway | 39. Cahill Avenue |
| 9. San Diego Freeway | 40. Vanalden Avenue and Extension |
| 10. Transmission Line | 41. Wells Drive and Extension |
| 11. Rinaldi Street | 42. Serrania Avenue |
| 12. Balboa Blvd. | 43. Ventura Freeway |
| 13. Plummer Street | 44. Winnetka Avenue |
| 14. Louise Avenue | 45. Los Angeles River |
| 15. Nordhoff Street | 46. Browns Canyon Wash |
| 16. Balboa Blvd. | 47. Saticoy Street |
| 17. Parthenia Street | 48. Canoga Avenue |
| 18. Gothic Avenue | 49. Roscoe Blvd. |
| 19. Londelius Street | 50. Chatsworth Creek |
| 20. Swinton Avenue | 51. Bell Creek |
| 21. Rayen Street | 52. Platt Avenue |
| 22. Woodley Avenue | 53. Calvert Street |
| 23. Woodley Place | 54. Woodlake Avenue |
| 24. Roscoe Blvd. | 55. Oxnard Street |
| 25. Lindley Avenue and Extension | 56. Arroyo Calabasas |
| 26. Superior Street | 57. Burbank Blvd. and Extension |
| 27. Reseda Blvd. | 58. Los Angeles City Limit |
| 28. Southern Pacific Railroad | 59. Old Topanga Canyon Road |
| 29. Aliso Canyon Wash | 60. Mulholland Highway |
| 30. Nordhoff Street | 187. Los Angeles City Limit |
| 31. Tampa Avenue | |

FOR OFFICIAL USE ONLY

Published by the California Legislature from base map material furnished as a public service by the Automobile Club of Southern California and the California State Automobile Association. Copyright owners. Reproduction of this map is prohibited without the consent of the Copyright owner.

SENATE DISTRICT 19
Sheet 3 of 3

CALIFORNIA STATE SENATE
1982 REAPPORTIONMENT PLAN
(Senate Bill 3X, 1982 Extraordinary Session)

Bill Lockyer, Chairman
Senate Elections & Reapportionment Committee