

- INDEX OF BOUNDARIES**
- 31. Fresno County Line
  - 32. Merced County Line
  - 33. Mariposa County Line
  - 34. Madera County Line
  - 35. AT & SF Railroad
  - 58. South East Avenue
  - 59. Clarkson Avenue
  - 60. Elm Avenue
  - 61. Elkhorn Avenue
  - 62. Elm Avenue
  - 63. Elm Avenue Extension
  - 64. Elm Avenue
  - 65. Excelsior Avenue
  - 66. Fresno County Line
  - 67. Monterey County Line
  - 68. San Luis Obispo County Line
  - 81. Pacific Ocean

**SENATE DISTRICT 14**  
Sheet 1 of 2

CALIFORNIA STATE SENATE  
1982 REAPPORTIONMENT PLAN  
(Senate Bill 3X, 1982 Extraordinary Session)

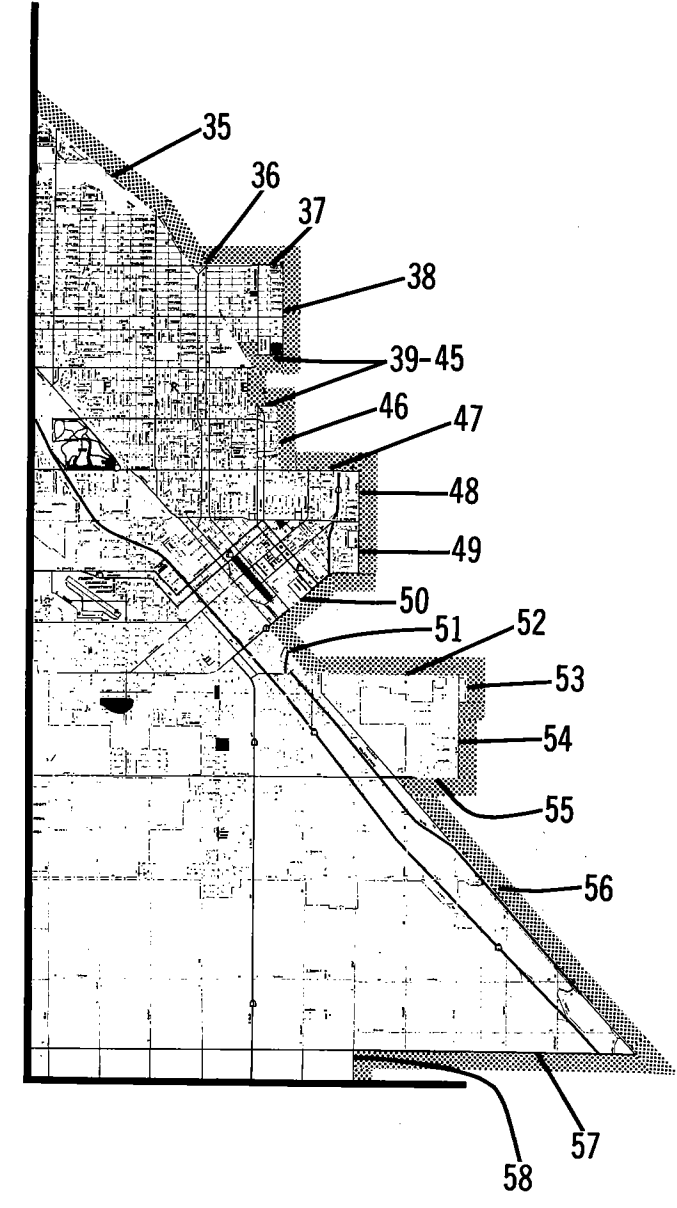
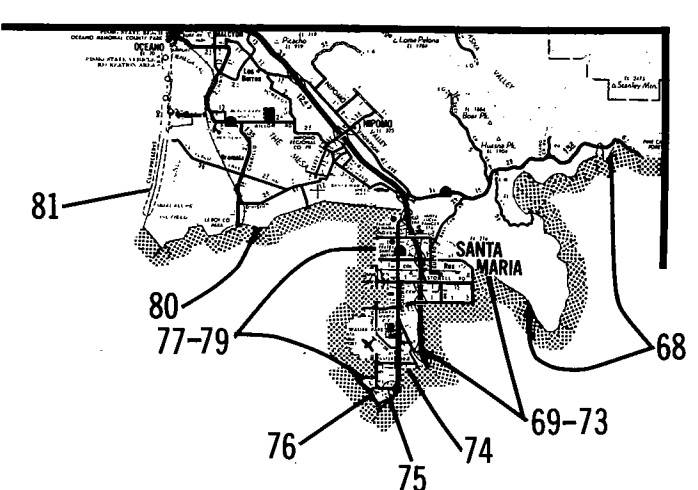
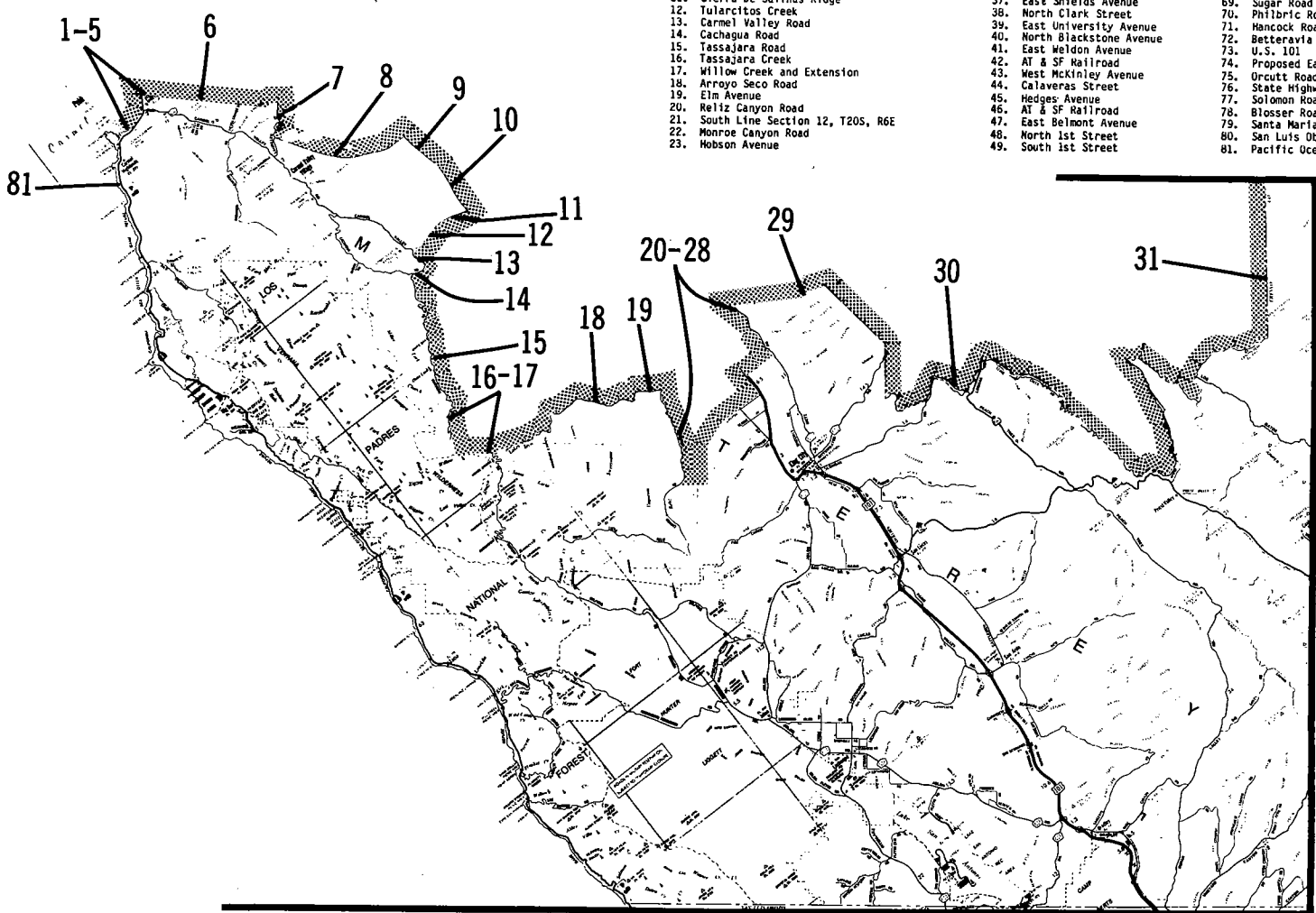
Bill Lockyer, Chairman  
Senate Elections & Reapportionment Committee



**SEE ENLARGEMENT FOR DETAILS**

INDEX OF BOUNDARIES

- |   |                                    |  |
|---|------------------------------------|--|
| 1. San Jose Creek                               | 24. U.S. 101                       | 50. Ventura Avenue   |
| 2. State Highway 1                              | 25. Underwood Avenue and Extension | 51. Southern Pacific Railroad (Between G & H Street)       |
| 3. Carmel Valley Road                           | 26. Salinas River                  | 52. Southern Pacific Railroad (Along E. California Avenue) |
| 4. Hatton Canyon                                | 27. Elm Avenue                     | 53. Fresno City Limit                                      |
| 5. State Highway 1                              | 28. Metz Road                      | 54. South Cedar Avenue                                     |
| 6. Carmel Valley Ridge                          | 29. Topo Road                      | 55. East Jensen Avenue                                     |
| 7. Laurels Grade                                | 30. San Benito County Line         | 56. Southern Pacific Railroad                              |
| 8. Mt. Toro Ridge                               | 31. Fresno County Line             | 57. American Avenue  |
| 9. Unnamed Road from Mt. Toro to Ranger Station | 35. AT & SF Railroad               | 58. South East Avenue                                      |
| 10. Unnamed Road (Boundary CT 108)              | 36. Shields Avenue                 | 59. San Luis Obispo County Line                            |
| 11. Sierra De Salinas Ridge                     | 37. East Shields Avenue            | 69. Sugar Road and Extension                               |
| 12. Tularcitos Creek                            | 38. North Clark Street             | 70. Philbrick Road   |
| 13. Carmel Valley Road                          | 39. East University Avenue         | 71. Hancock Road   |
| 14. Cachagua Road                               | 40. North Blackstone Avenue        | 72. Betteravia Road  |
| 15. Tassajara Road                              | 41. East Weldon Avenue             | 73. U.S. 101   |
| 16. Tassajara Creek                             | 42. AT & SF Railroad               | 74. Proposed East-West Expressway                          |
| 17. Willow Creek and Extension                  | 43. West McKinley Avenue           | 75. Orcutt Road  |
| 18. Arroyo Seco Road                            | 44. Calaveras Street               | 76. State Highway 1  |
| 19. Elm Avenue                                  | 45. Hedges Avenue                  | 77. Solomon Road   |
| 20. Reliz Canyon Road                           | 46. AT & SF Railroad               | 78. Blosser Road   |
| 21. South Line Section 12, T20S, R6E            | 47. East Belmont Avenue            | 79. Santa Maria City Limit                                 |
| 22. Monroe Canyon Road                          | 48. North 1st Street               | 80. San Luis Obispo County Line                            |
| 23. Hobson Avenue                               | 49. South 1st Street               | 81. Pacific Ocean  |



**SENATE DISTRICT 14**  
 Sheet 2 of 2  
 CALIFORNIA STATE SENATE  
 1982 REAPPORTIONMENT PLAN  
 (Senate Bill 3X, 1982 Extraordinary Session)

Bill Lockyer, Chairman  
 Senate Elections & Reapportionment Committee

FOR OFFICIAL USE ONLY  
 Published by the California Legislature from base map material furnished as a public service by the Automobile Club of Southern California and the California State Automobile Association. Copyright owners. Reproduction of this map is prohibited without the consent of the Copyright owner.