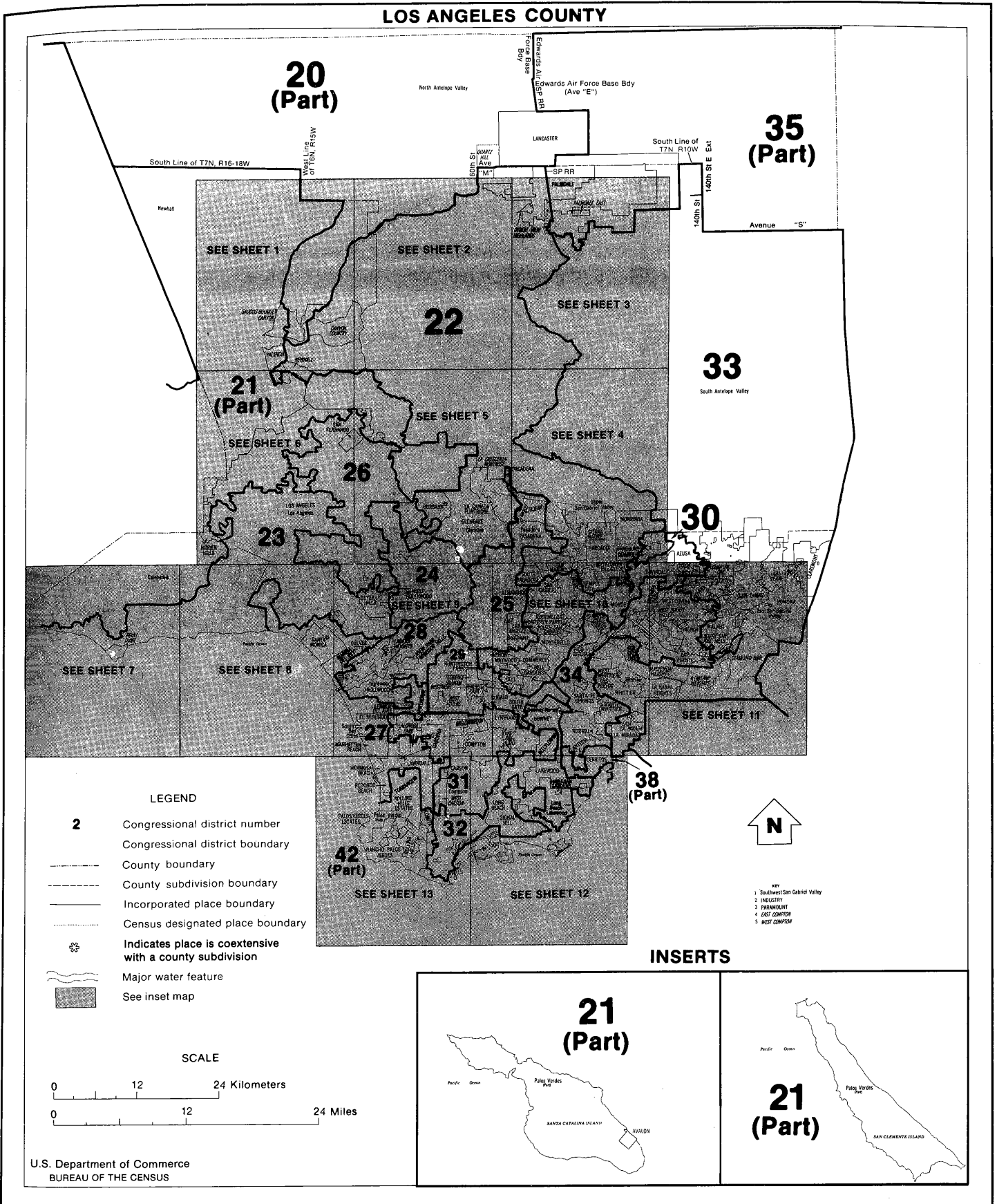


Congressional Districts, Counties, and Selected Places

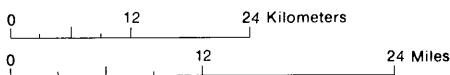
LOS ANGELES COUNTY



LEGEND

- 2** Congressional district number
- Congressional district boundary
- - - County boundary
- - - County subdivision boundary
- Incorporated place boundary
- · · · · Census designated place boundary
- ☼ Indicates place is coextensive with a county subdivision
- ~ Major water feature
- See inset map

SCALE

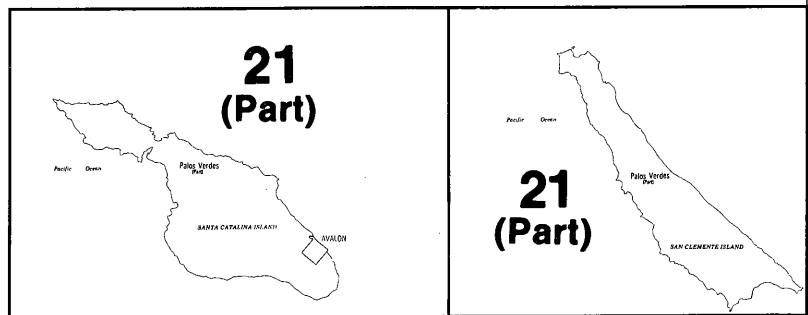


U.S. Department of Commerce
BUREAU OF THE CENSUS



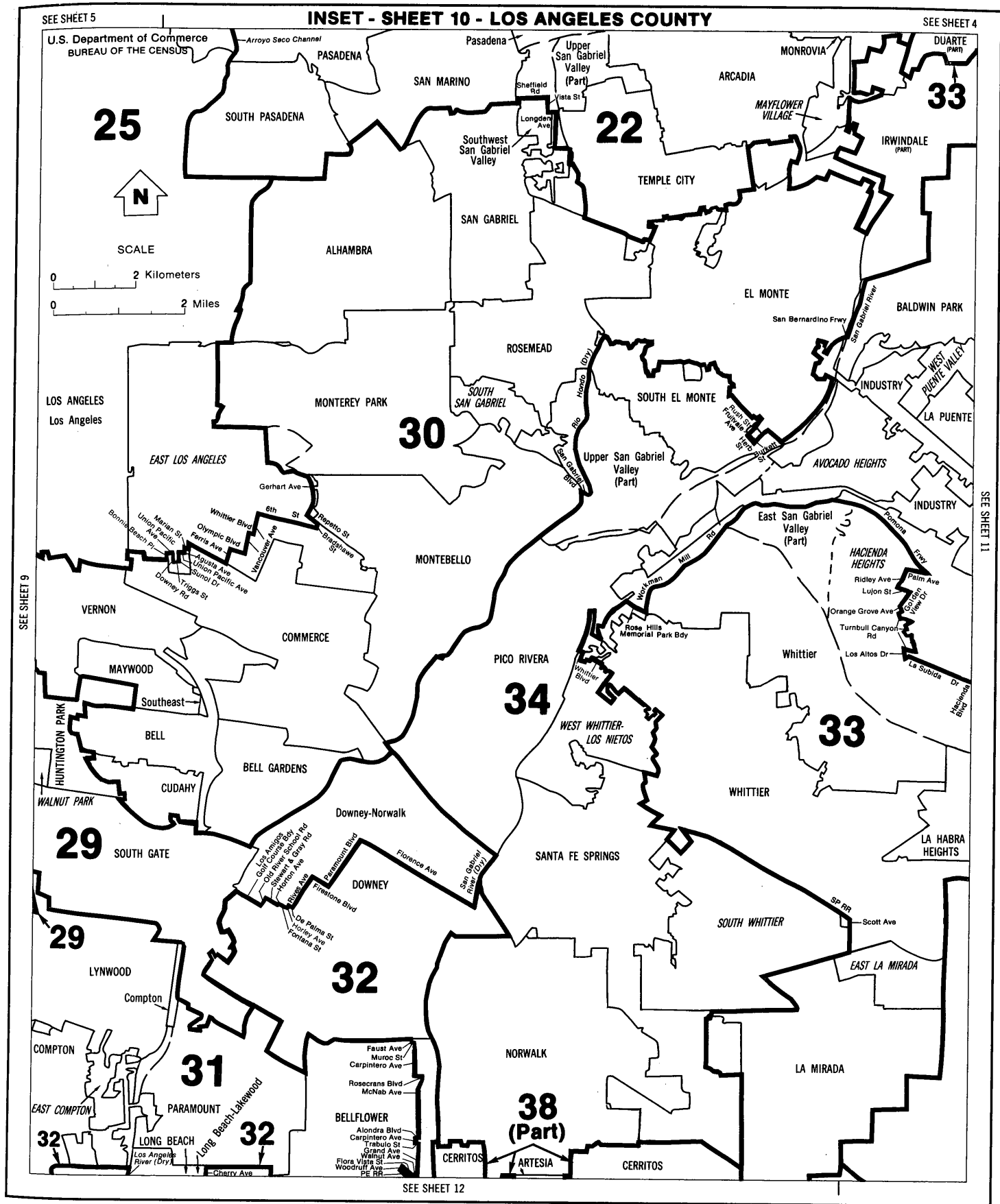
- KEY
- 1 Southwest San Gabriel Valley
 - 2 INDUSTRY
 - 3 PARAMOUNT
 - 4 EAST COMPTON
 - 5 WEST COMPTON

INSERTS



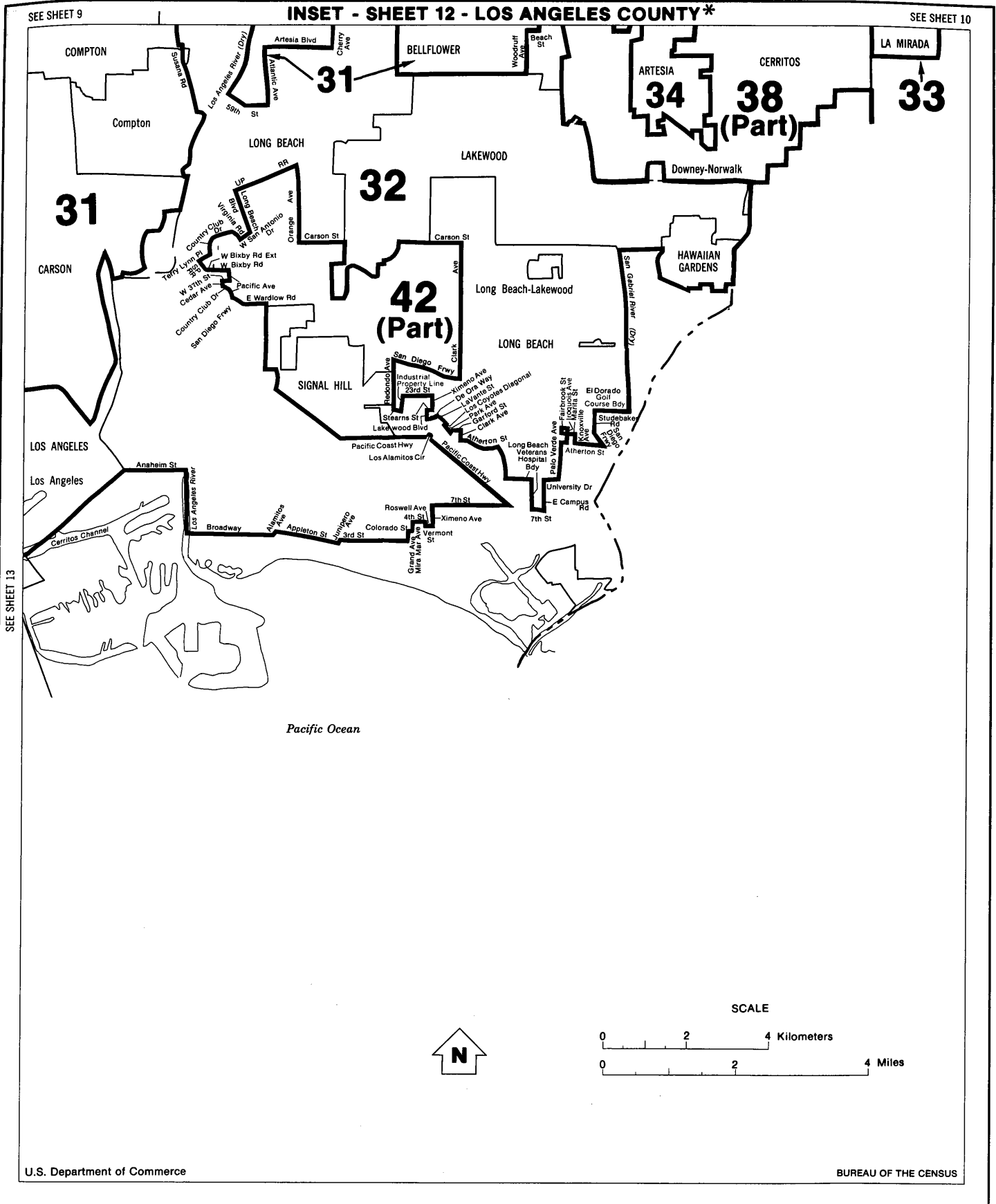
Congressional districts established January 2, 1983; all other boundaries are as of January 1, 1980.

Congressional Districts, Counties, and Selected Places



Congressional districts established January 2, 1983; all other boundaries are as of January 1, 1980.

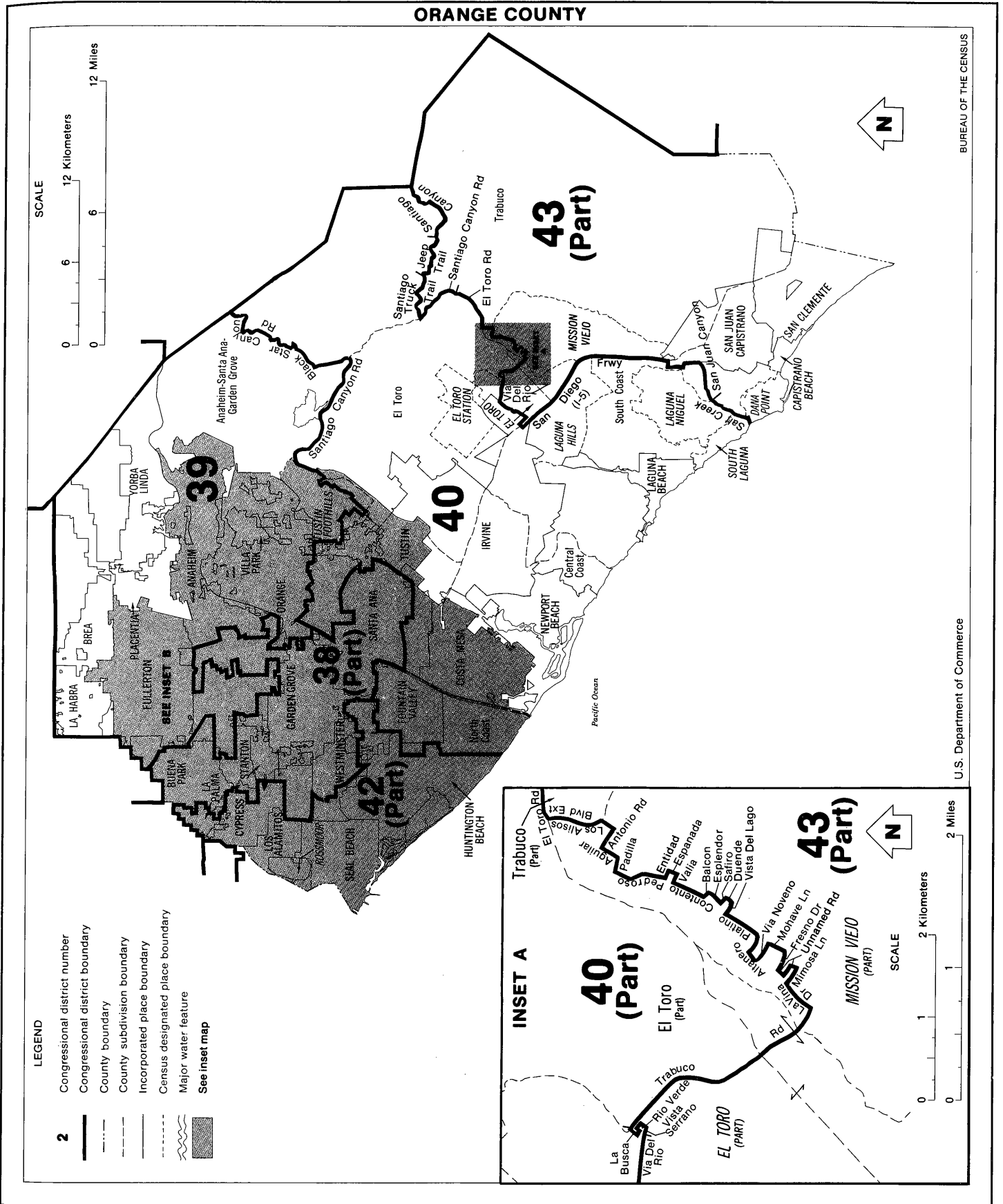
Congressional Districts, Counties, and Selected Places



Congressional districts established January 2, 1983; all other boundaries are as of January 1, 1980.

*All shipboard population in Los Angeles county are assigned to congressional district 27.

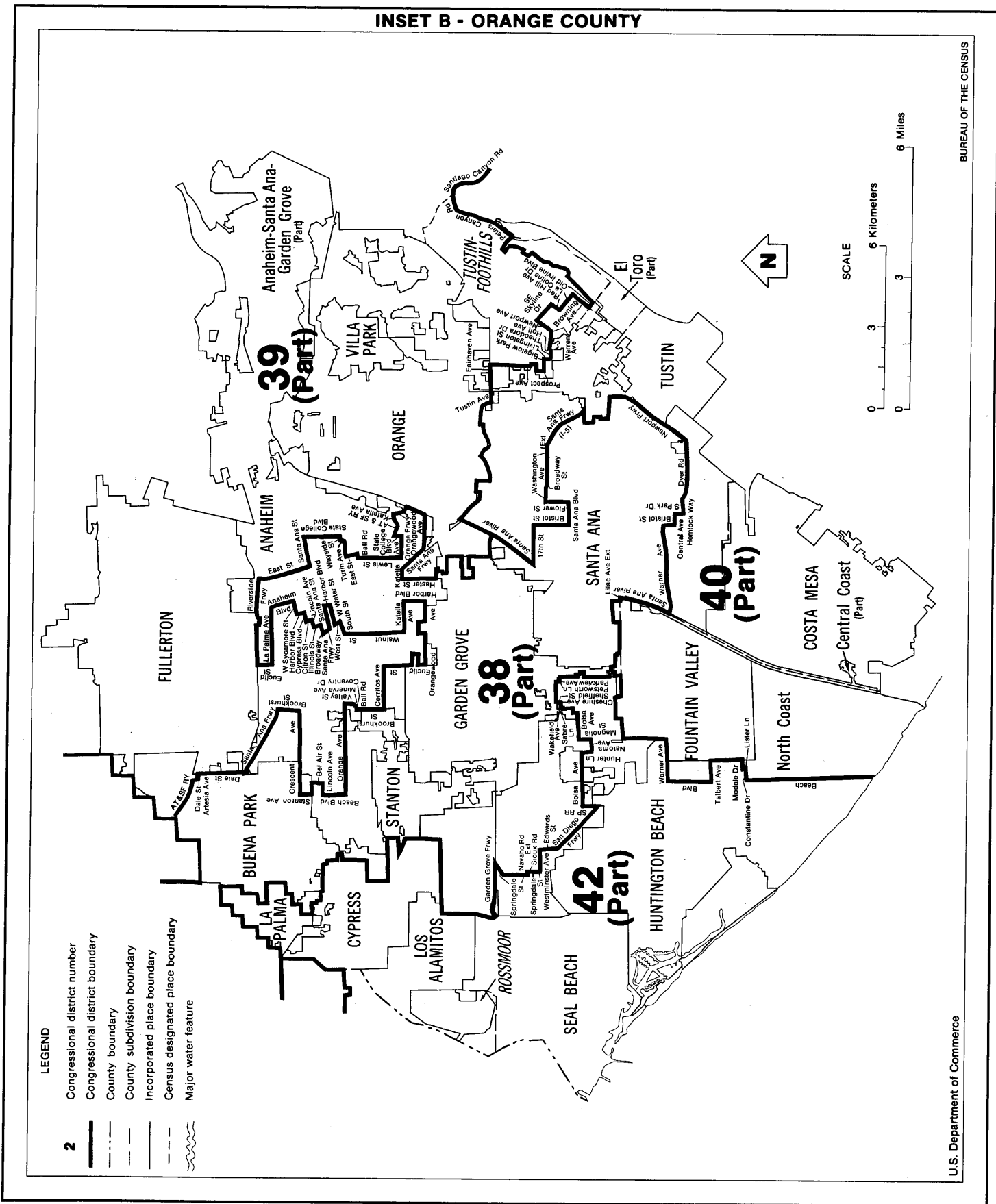
Congressional Districts, Counties, and Selected Places



Congressional districts established January 2, 1983; all other boundaries are as of January 1, 1980.

Congressional Districts, Counties, and Selected Places

INSET B - ORANGE COUNTY



BUREAU OF THE CENSUS

U.S. Department of Commerce

Congressional districts established January 2, 1983; all other boundaries are as of January 1, 1980.