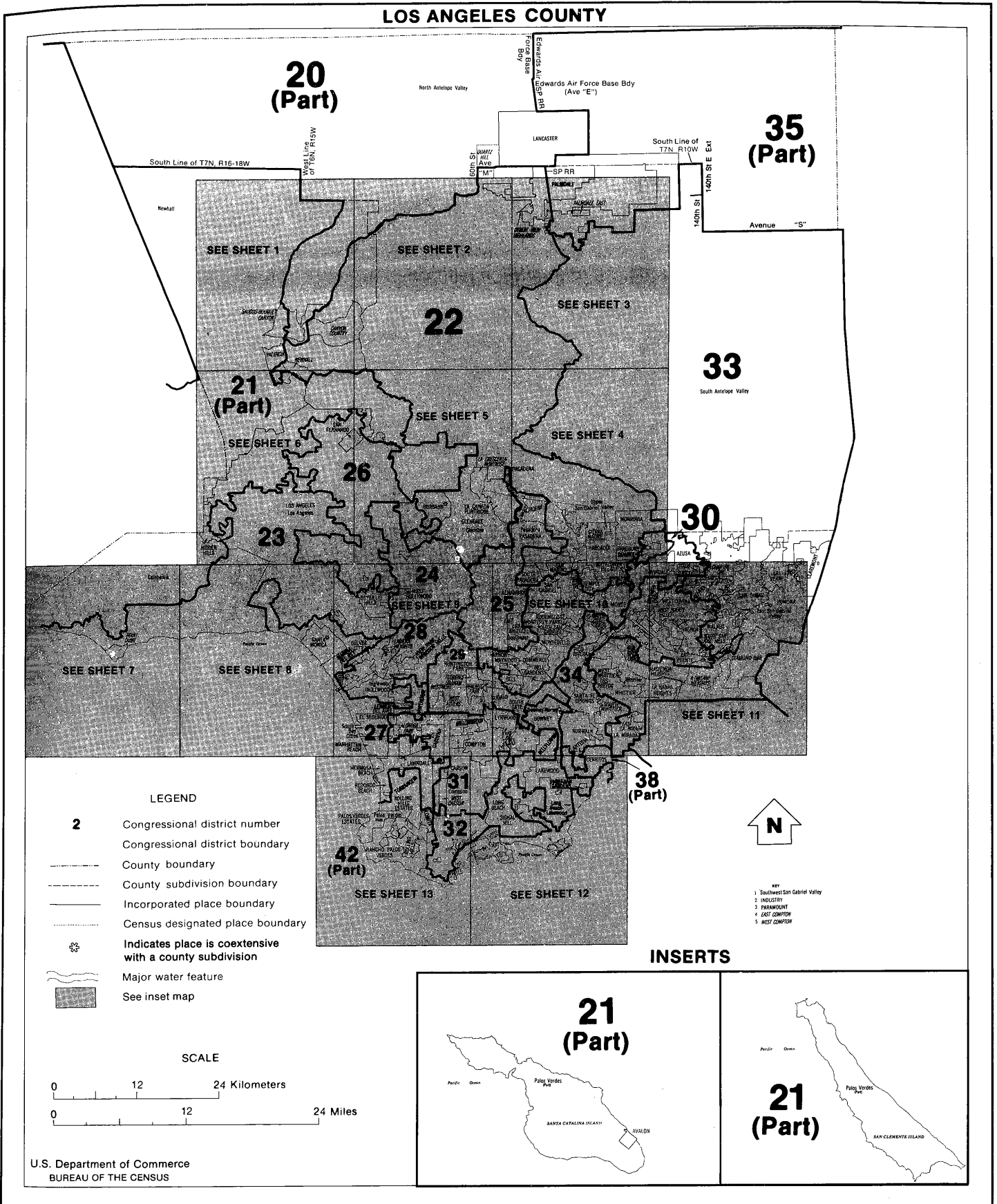


# Congressional Districts, Counties, and Selected Places

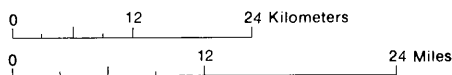
## LOS ANGELES COUNTY



### LEGEND

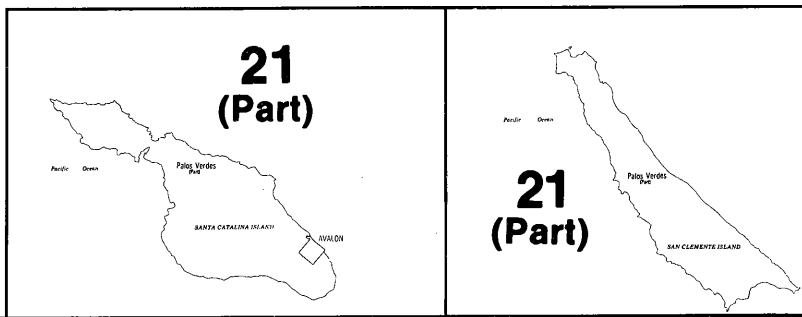
- 2** Congressional district number
- Congressional district boundary
- - - County boundary
- - - County subdivision boundary
- Incorporated place boundary
- · · · · Census designated place boundary
- ☼ Indicates place is coextensive with a county subdivision
- ~ Major water feature
- ▒ See inset map

### SCALE



- KEY
- 1 Southwest San Gabriel Valley
  - 2 INDUSTRY
  - 3 PARAMOUNT
  - 4 EAST COMPTON
  - 5 WEST COMPTON

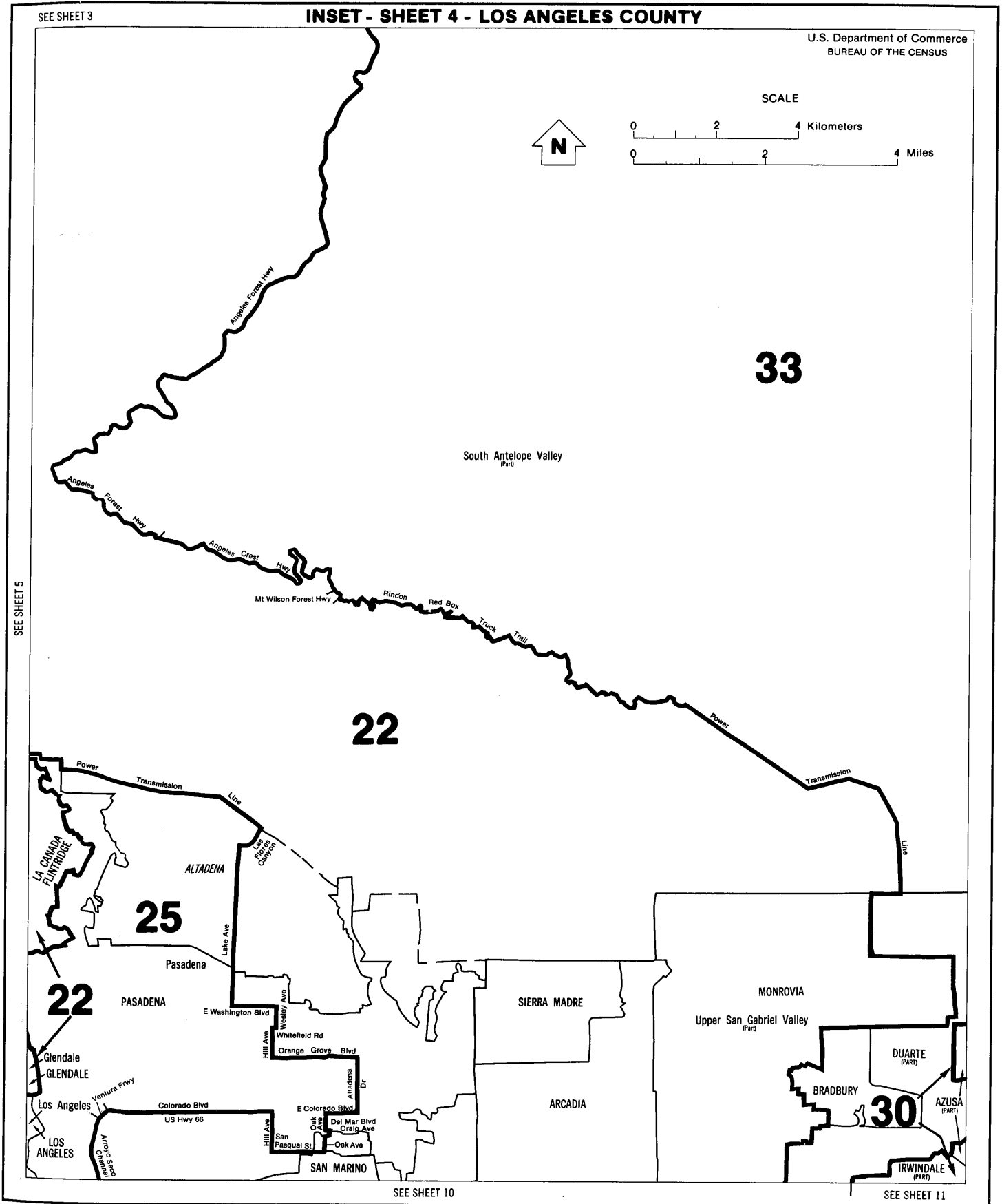
### INSERTS



U.S. Department of Commerce  
BUREAU OF THE CENSUS

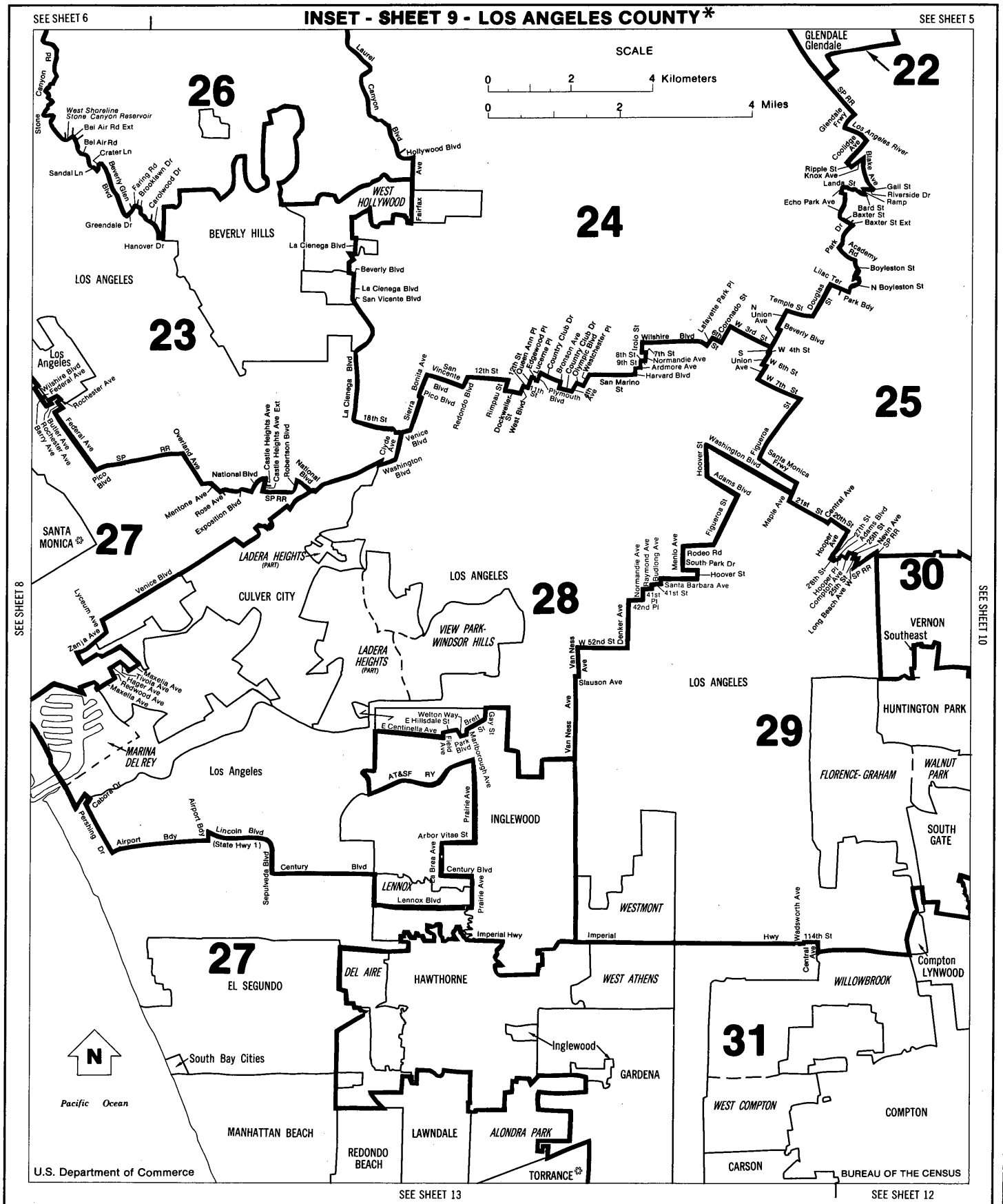
Congressional districts established January 2, 1983; all other boundaries are as of January 1, 1980.

# Congressional Districts, Counties, and Selected Places



Congressional districts established January 2, 1983; all other boundaries are as of January 1, 1980.

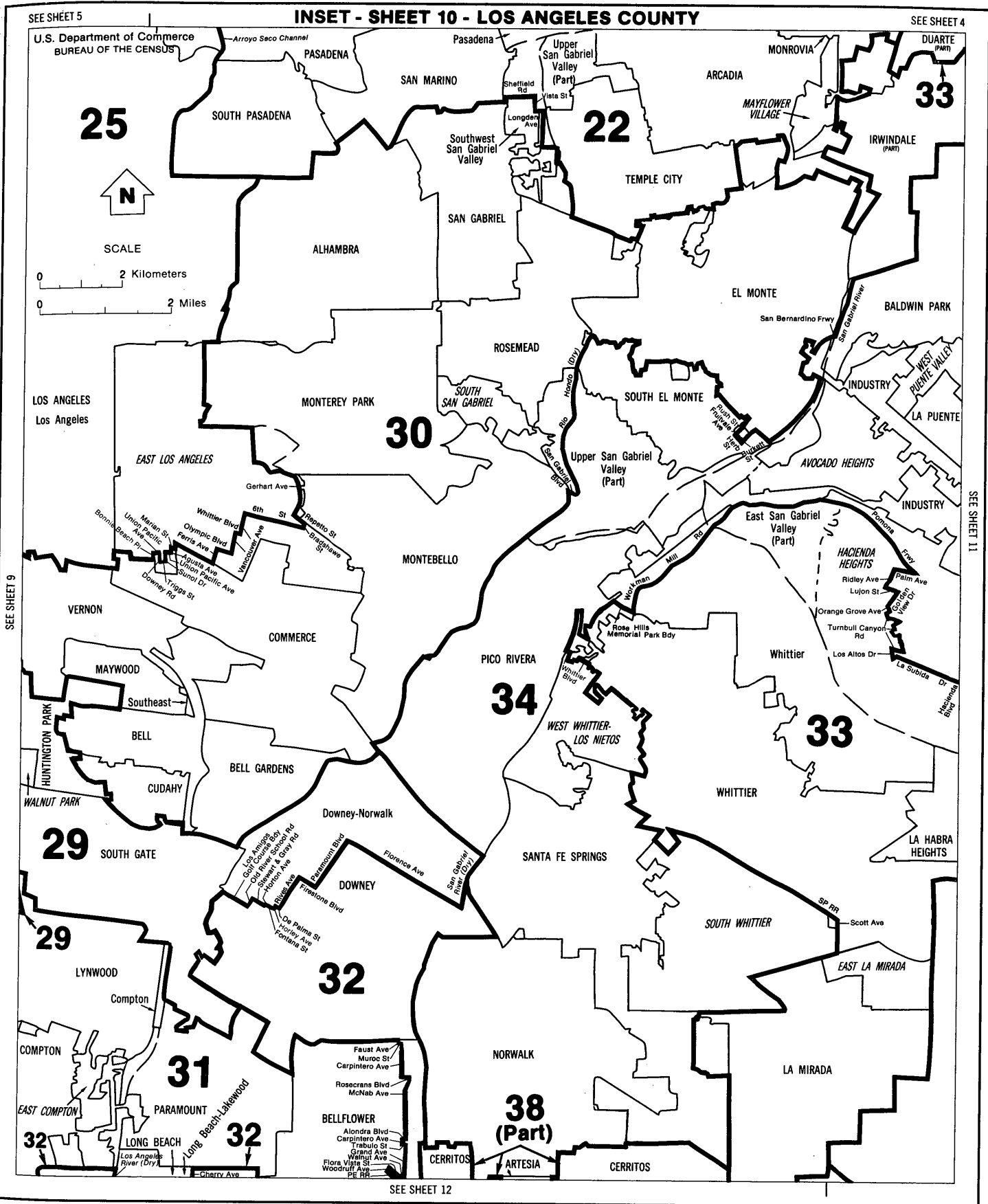
# Congressional Districts, Counties, and Selected Places



Congressional districts established January 2, 1983; all other boundaries are as of January 1, 1980.

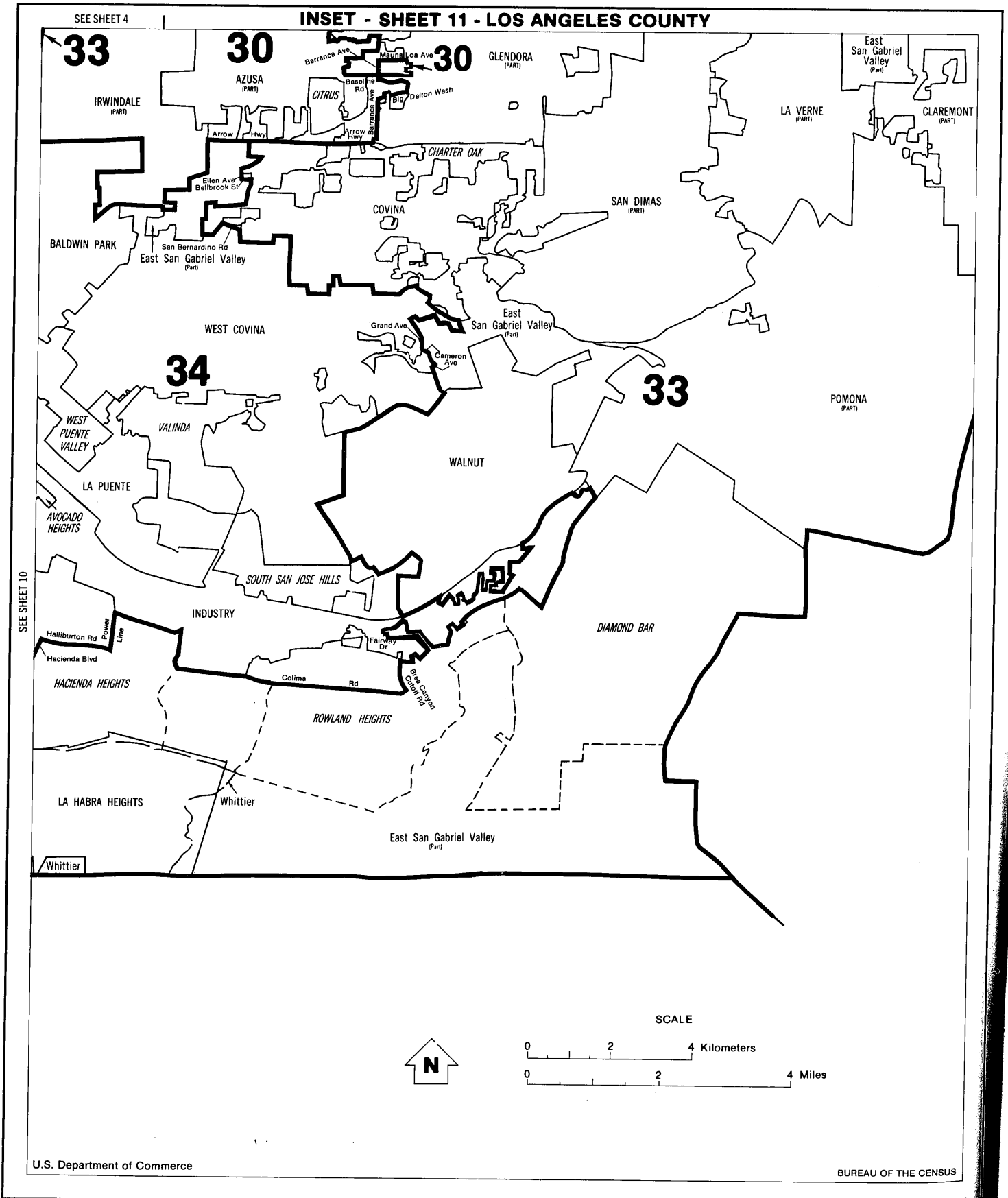
\*All shipboard population in Los Angeles county are assigned to congressional district 27.

# Congressional Districts, Counties, and Selected Places



Congressional districts established January 2, 1983; all other boundaries are as of January 1, 1980.

# Congressional Districts, Counties, and Selected Places



Congressional districts established January 2, 1983; all other boundaries are as of January 1, 1980.