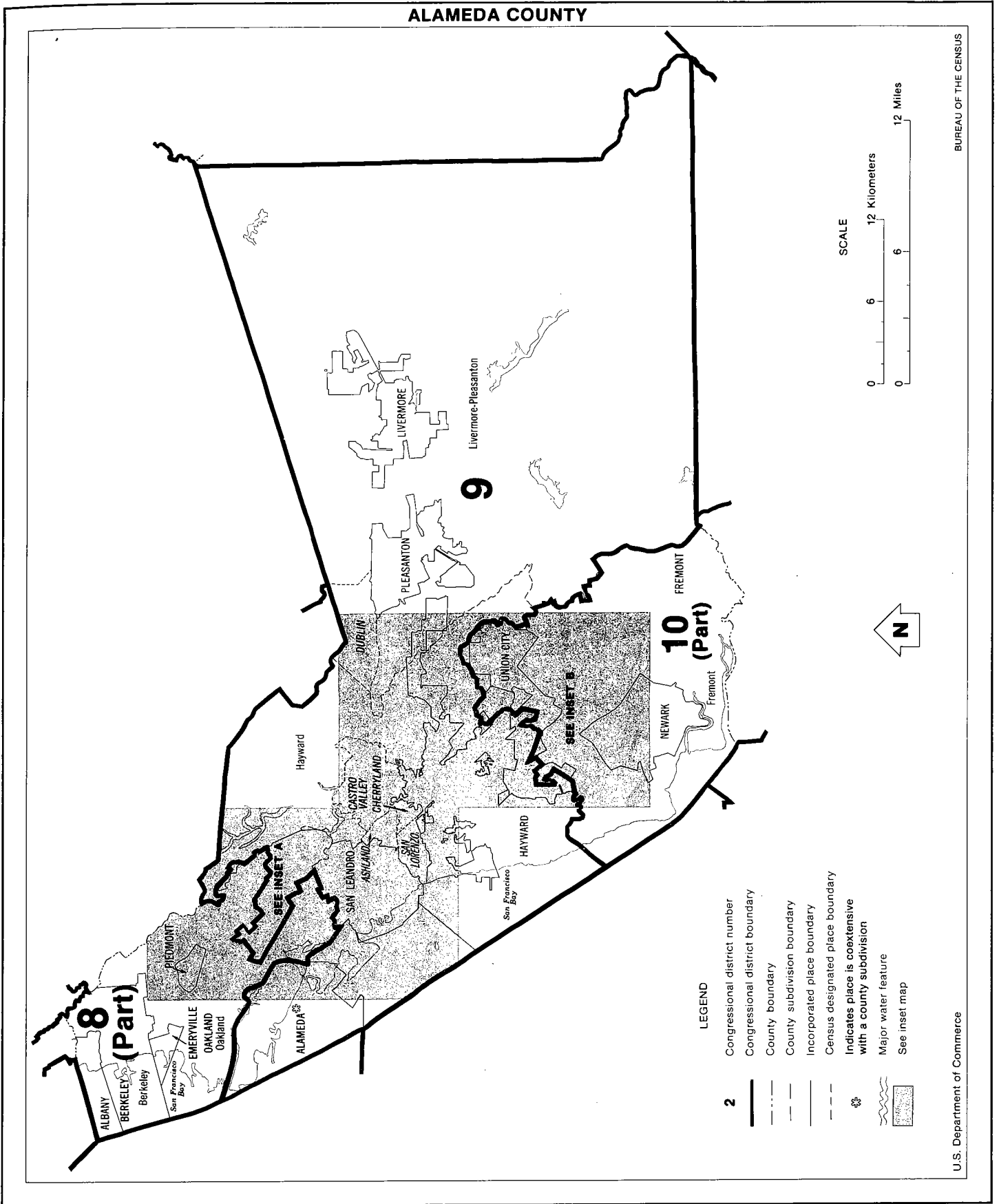
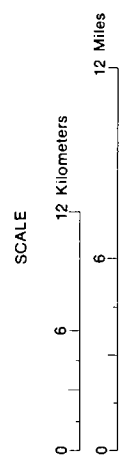


# Congressional Districts, Counties, and Selected Places

## ALAMEDA COUNTY



BUREAU OF THE CENSUS

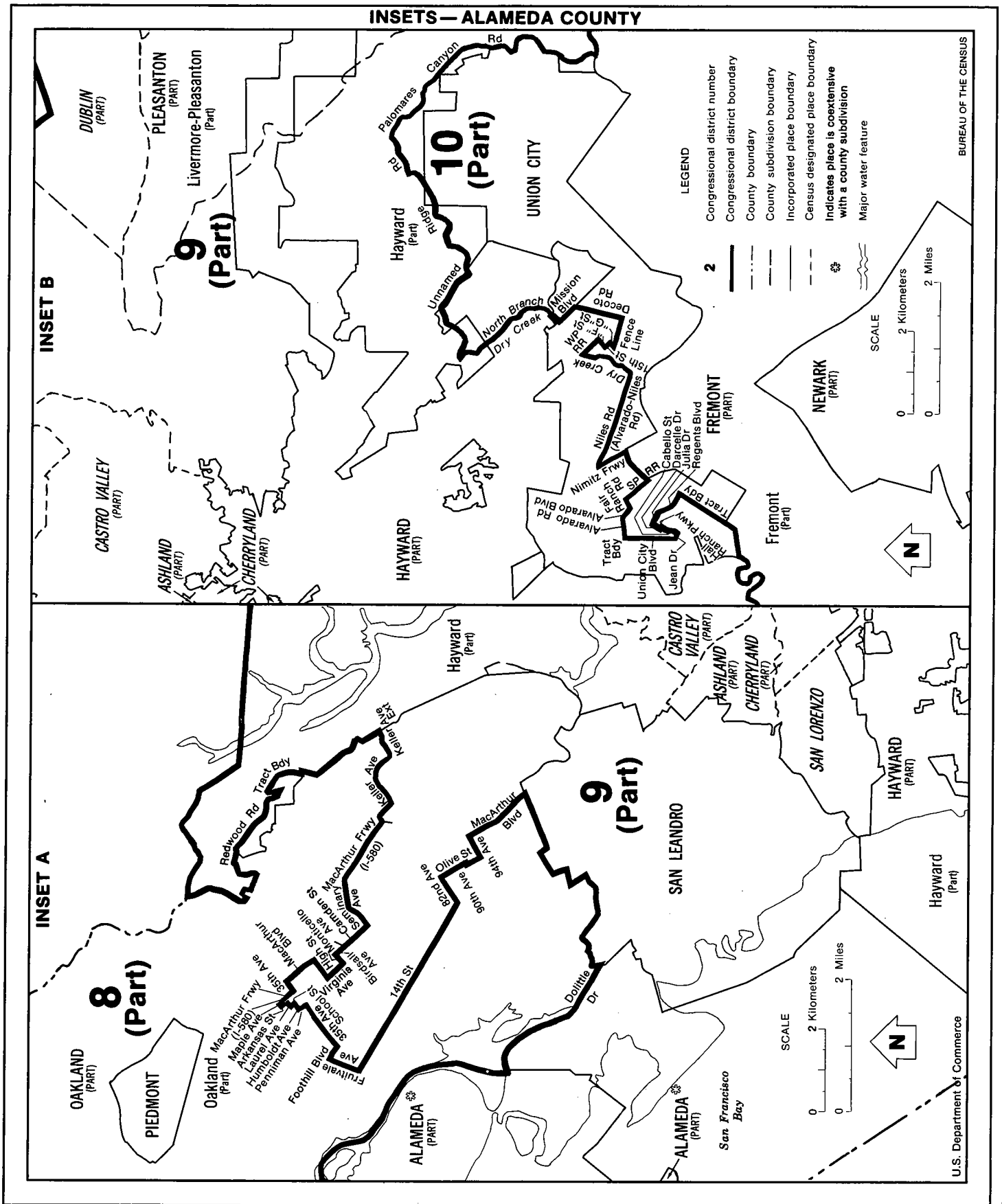


- LEGEND**
- 2 Congressional district number
  - Congressional district boundary
  - - - County boundary
  - - - County subdivision boundary
  - Incorporated place boundary
  - - - Census designated place boundary
  - ☼ Indicates place is coextensive with a county subdivision
  - ~ Major water feature
  - ▨ See inset map

U.S. Department of Commerce

Congressional districts established January 2, 1983; all other boundaries are as of January 1, 1990.

# Congressional Disticts, Counties, and Selected Places



Congressional districts established January 2, 1983; all other boundaries are as of January 1, 1980.