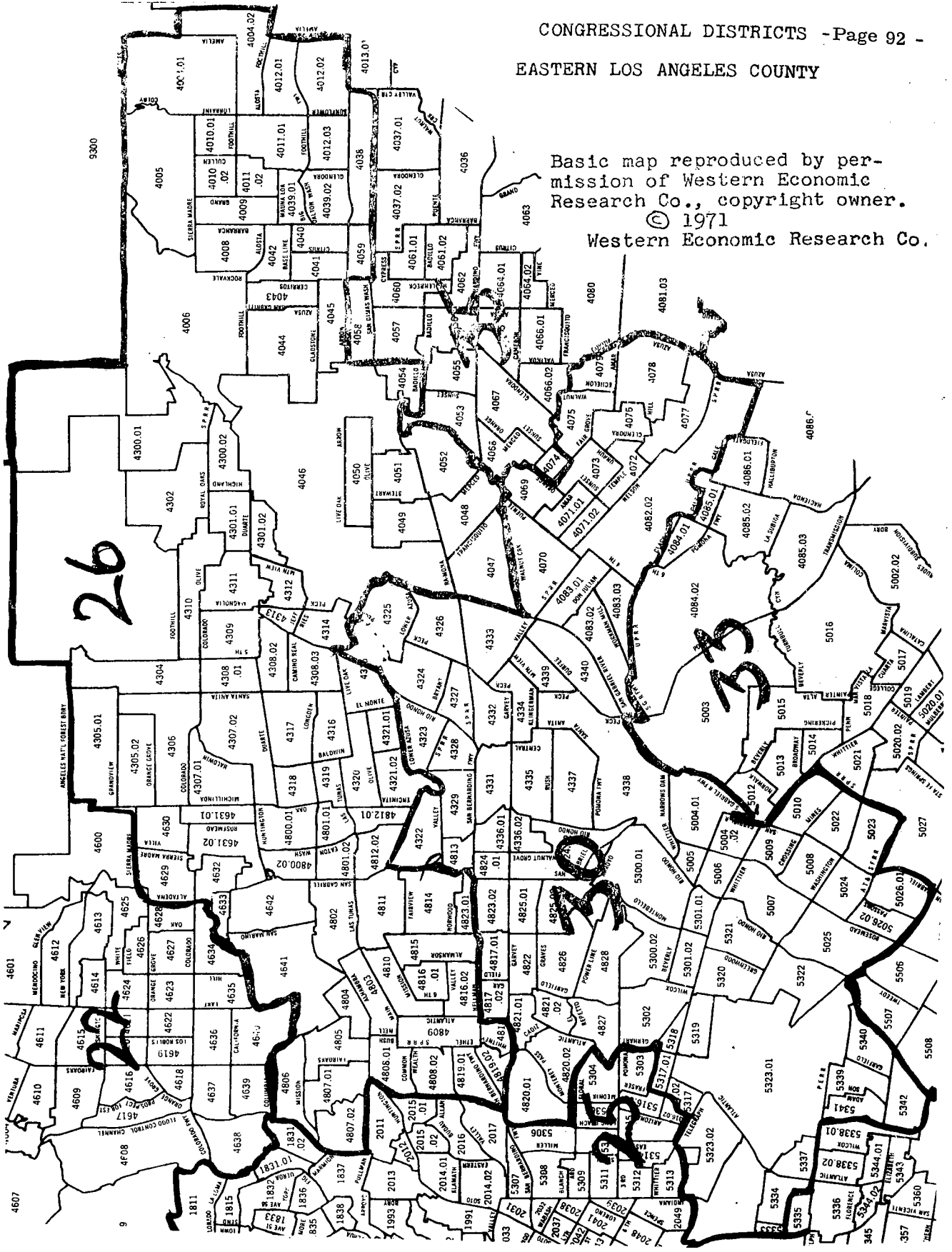


Basic map reproduced by per-
mission of Western Economic
Research Co., copyright owner.
© 1971
Western Economic Research Co.

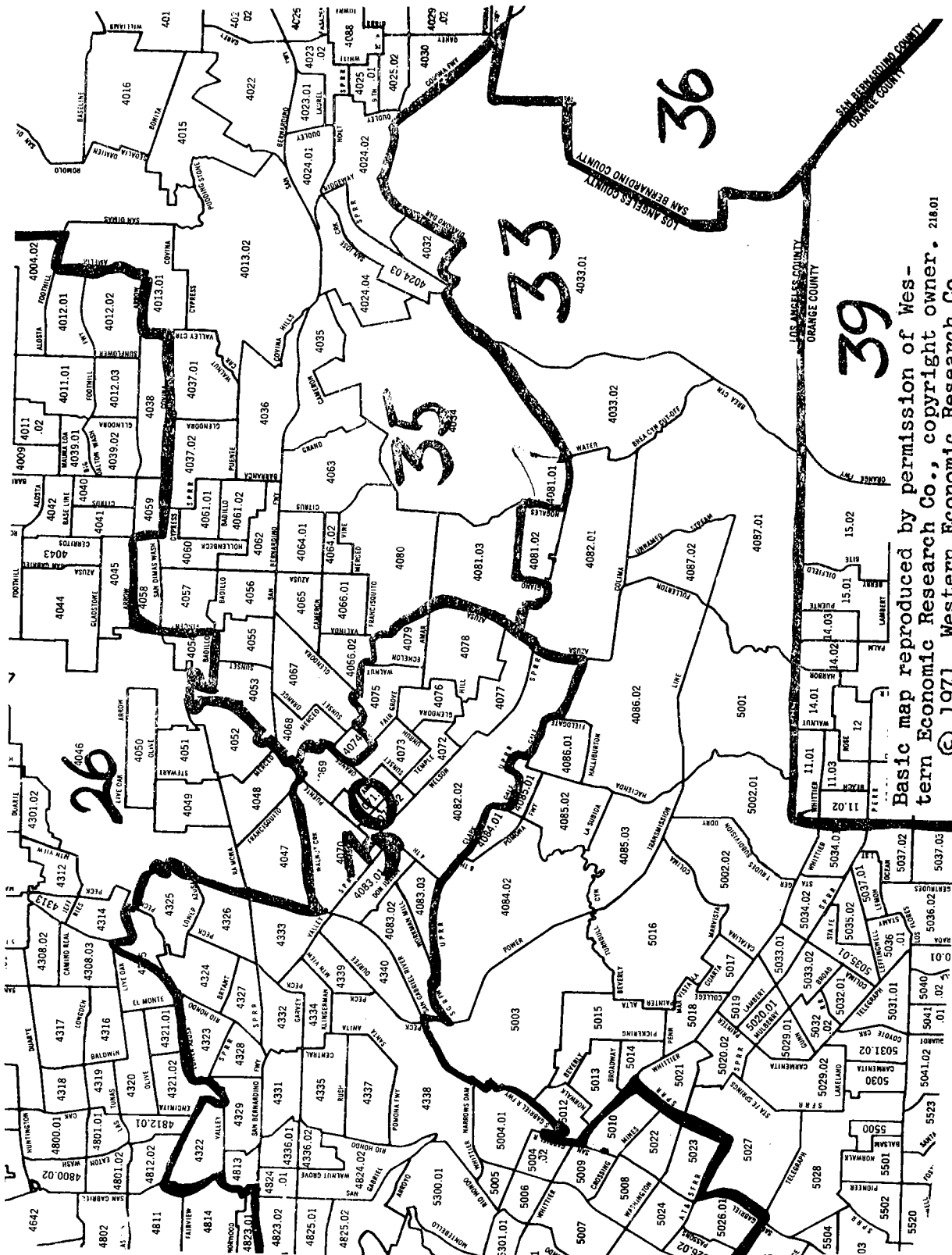


26

33

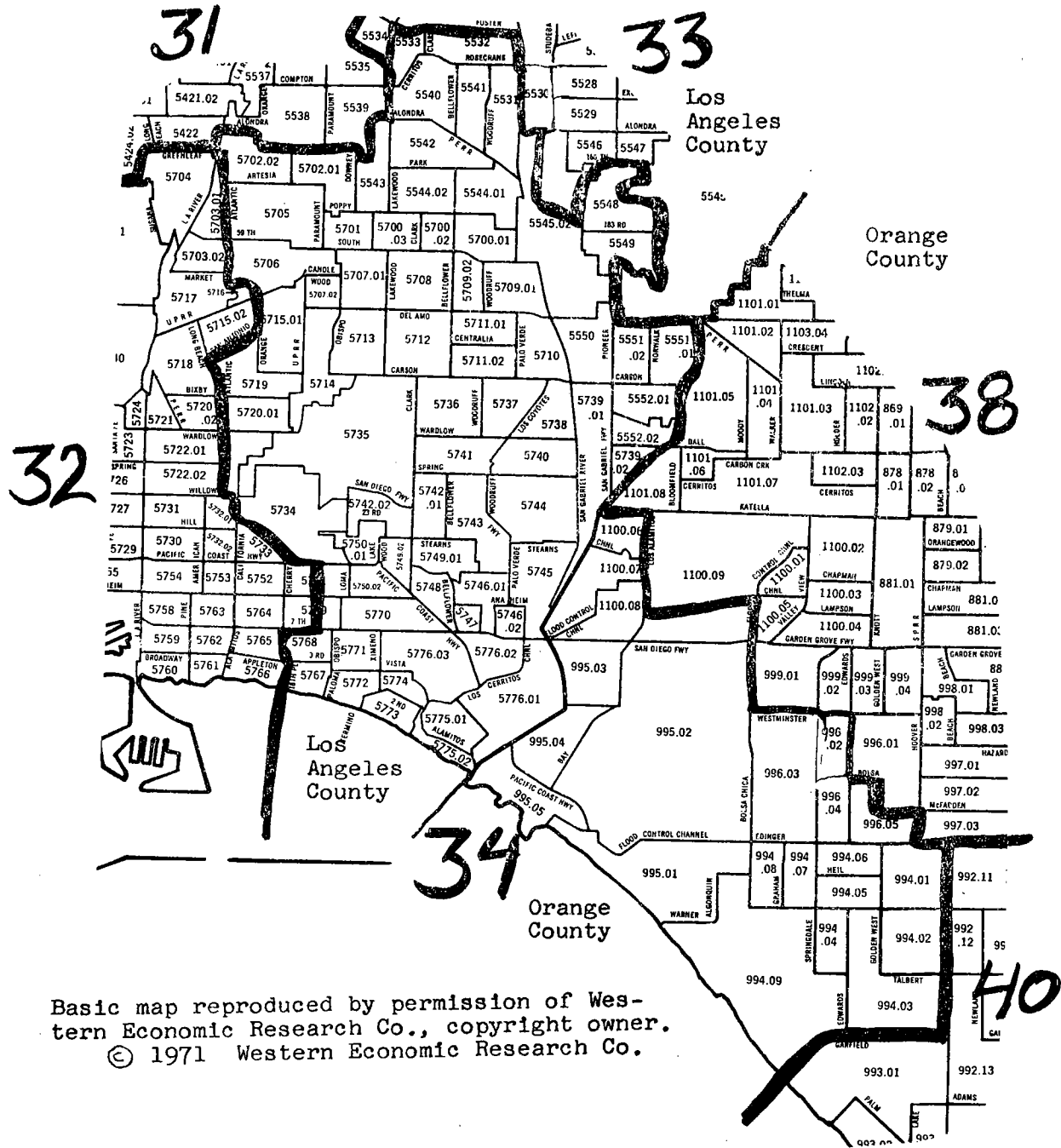
CONGRESSIONAL DISTRICTS

EASTERN LOS ANGELES COUNTY



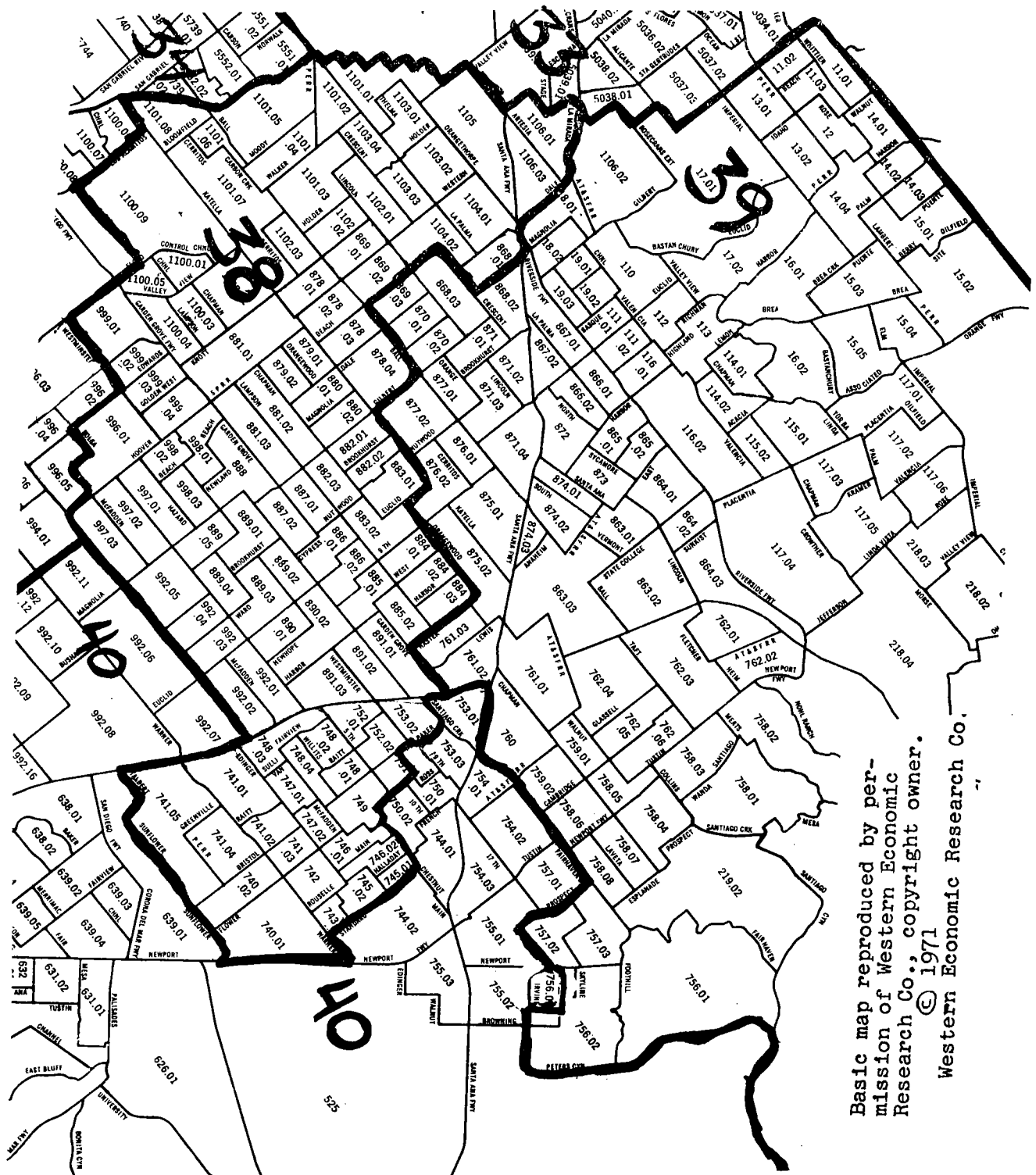
Basic map reproduced by permission of Western Economic Research Co., copyright owner. © 1971 Western Economic Research Co. 218.01

SOUTHEAST LOS ANGELES COUNTY - NORTHWEST ORANGE COUNTY



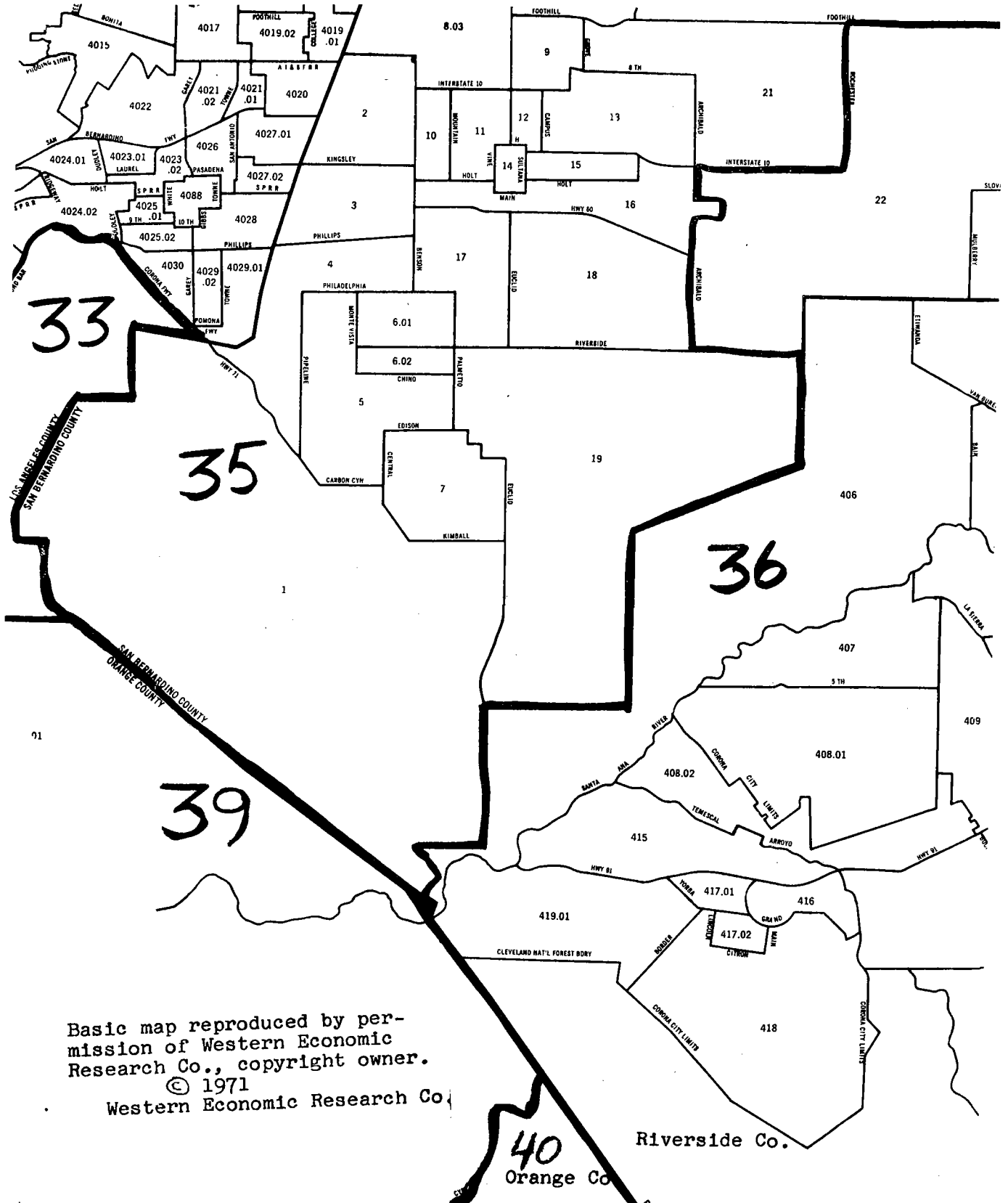
Basic map reproduced by permission of Western Economic Research Co., copyright owner.
 © 1971 Western Economic Research Co.

CONGRESSIONAL DISTRICTS
NORTHERN ORANGE COUNTY



Basic map reproduced by permission of Western Economic Research Co., copyright owner. © 1971 Western Economic Research Co.

WESTERN SAN BERNARDINO AND RIVERSIDE COUNTIES



Basic map reproduced by permission of Western Economic Research Co., copyright owner.
 © 1971
 Western Economic Research Co.

Riverside Co.

40
 Orange Co.