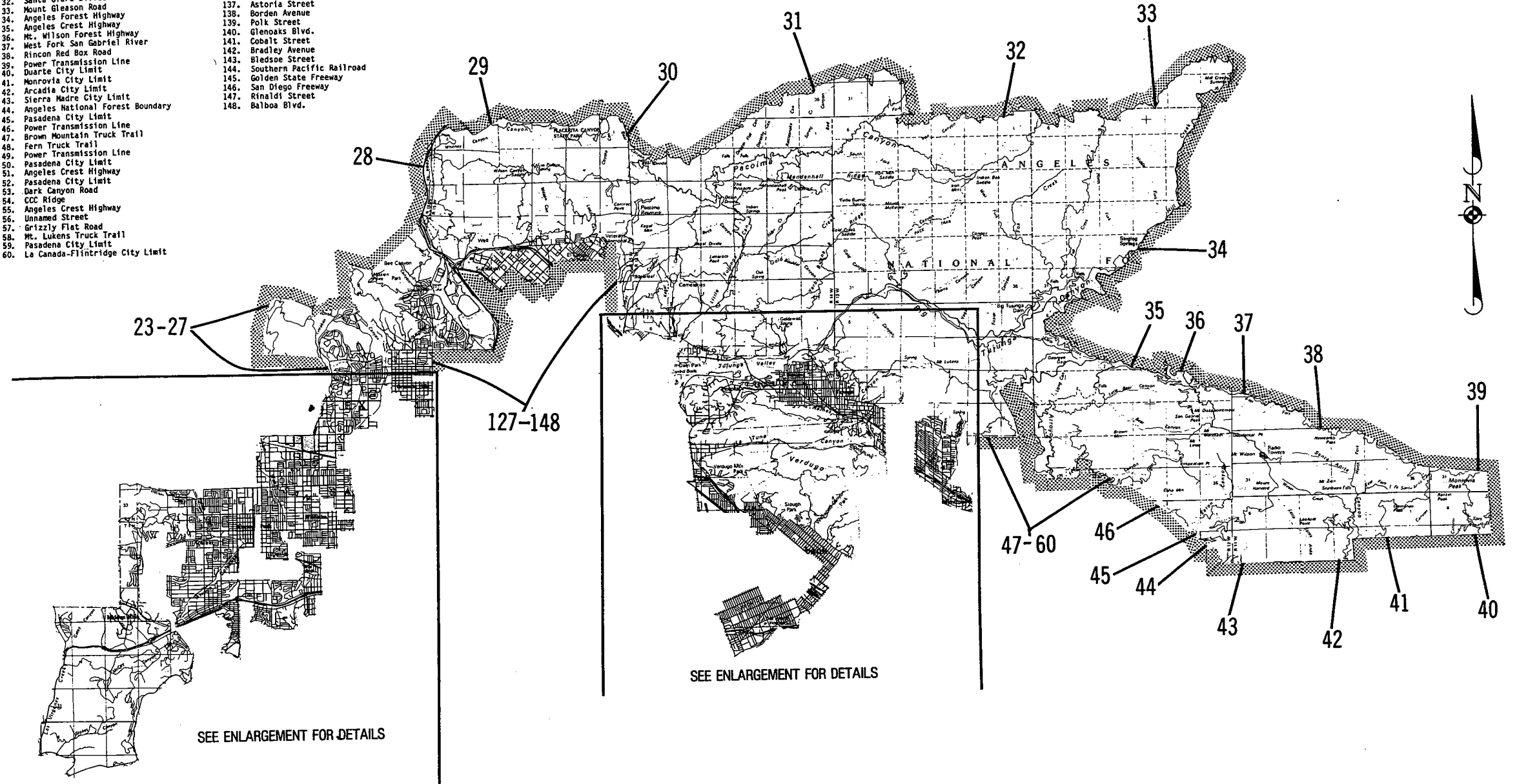


- INDEX OF BOUNDARIES
- 23. Limekiln Canyon Road and Extension
  - 24. Simi Valley Proposed Freeway Line
  - 25. De Soto Avenue Extension
  - 26. Line between CT 9203.03 and CT 1082
  - 27. Los Angeles City Limit
  - 28. Sierra Highway
  - 29. Placerita Canyon Road
  - 30. Sand Canyon Road
  - 31. Santa Clara Divide
  - 32. Mount Gleason Road
  - 33. Angeles Forest Highway
  - 34. Angeles Crest Highway
  - 35. Mt. Wilson Forest Highway
  - 36. West Fork San Gabriel River
  - 37. Rincon Red Box Road
  - 38. Power Transmission Line
  - 39. Duarte City Limit
  - 40. Arcadia City Limit
  - 41. Monrovia City Limit
  - 42. Sierra Madre City Limit
  - 43. Angeles National Forest Boundary
  - 44. Pasadena City Limit
  - 45. Power Transmission Line
  - 46. Brown Mountain Truck Trail
  - 47. Fern Truck Trail
  - 48. Power Transmission Line
  - 49. Pasadena City Limit
  - 50. Angeles Crest Highway
  - 51. Pasadena City Limit
  - 52. Dark Canyon Road
  - 53. CCC Ridge
  - 54. Angeles Crest Highway
  - 55. Unnamed Street
  - 56. Grizzly Flat Road
  - 57. Mt. Lukens Truck Trail
  - 58. Pasadena City Limit
  - 59. Le Canada-Flintridge City Limit

- 127. Los Angeles City Limit
- 128. Sayre Street
- 129. Simshaw Avenue
- 130. Dyer Street
- 131. Garrick Avenue
- 132. Oro Grande Street
- 133. Lexicon Avenue
- 134. Egbert Street
- 135. Polk Street
- 136. Dronfield Avenue
- 137. Astoria Street
- 138. Borden Avenue
- 139. Polk Street
- 140. Glenoaks Blvd.
- 141. Cobalt Street
- 142. Bradley Avenue
- 143. Bledsoe Street
- 144. Southern Pacific Railroad
- 145. Golden State Freeway
- 146. San Diego Freeway
- 147. Rinaldi Street
- 148. Balboa Blvd.



23-27

29

30

31

32

33

34

35

36

37

38

39

127-148

47-60

46

45

44

43

42

41

40

SEE ENLARGEMENT FOR DETAILS

SEE ENLARGEMENT FOR DETAILS

### 38th ASSEMBLY DISTRICT

Sheet 1 of 3

### CALIFORNIA STATE ASSEMBLY 1982 REAPPORTIONMENT PLAN

Johan Klehs, Chairman  
Assembly Committee on  
Elections and Reapportionment

FOR OFFICIAL USE ONLY  
Published by the California Legislature from Base Map material  
furnished as a public service by the Automobile Club of Southern  
California and the California State Automobile Association  
Copyright Owners. Reproduction of this map is prohibited without  
consent of the copyright owner.

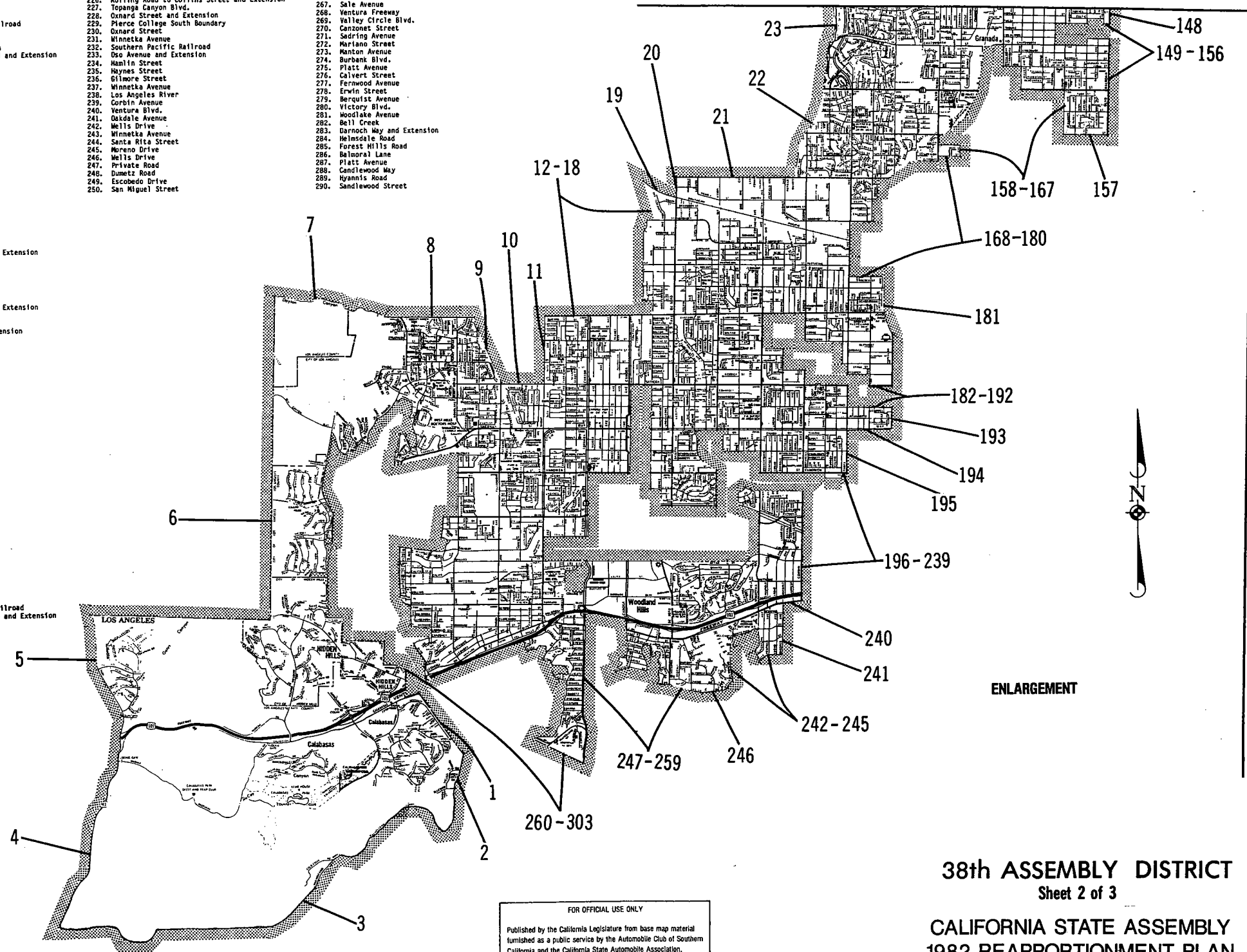
**INDEX OF BOUNDARIES**

1. Los Angeles City Limit
2. Old Topanga Canyon Road
3. Mulholland Highway
4. Las Virgenes Canyon Road
5. Las Virgenes Canyon
6. Ventura County Line
7. Dayton Canyon Road
8. Roscoe Blvd.
9. Chatsworth Creek
10. Saticoy Street
11. Shoup Avenue
12. Roscoe Blvd.
13. Varie! Avenue
14. Community Street
15. Eton Avenue
16. Osborne Avenue
17. Nordhoff Street
18. Browns Creek Channel
19. Southern Pacific Railroad
20. De Soto Avenue
21. Plummer Street
22. Limekiln Canyon Wash
23. Limekiln Canyon Road and Extension
148. Balboa Blvd.
149. Tulse Street
150. Paso Robles Avenue
151. Celtic Street
152. Amesloy Avenue
153. Tulse Street
154. Acedo! Avenue
155. Chatsworth Street
- 155a. Amesloy Avenue
- 155b. Los Alamos Street
156. Balboa Blvd.
157. Lassen Street
158. Louise Avenue
159. Devonshire Street
160. White Oak Avenue
161. San Jose Street
162. Zelzsch Street
163. Chatsworth Street
164. Alliso Canyon Wash
165. Reseda Blvd.
166. Kinzie Street
167. Etlwanda Avenue
168. Superior Street
169. Reseda Blvd.
170. Citronia Street and Extension
171. Alliso Canyon Wash
172. Plummer Street
173. Vanalden Avenue
174. Gledhill Street
175. Donna Avenue
176. Prairie Street
177. Vanalden Avenue and Extension
178. Nordoff Street
179. Tampa Avenue
180. Napa Street and Extension
181. Wilbur Wash
182. Saticoy Street
183. Vanalden Avenue
184. Keswick Street
185. Tampa Avenue
186. Ingomar Street
187. Aura Avenue
188. Strachem Street
189. Corbin Avenue
- 189a. Roscoe Blvd.
- 189b. Winnetka Avenue
- 189c. Hemingway Street
- 189d. Oakdale Avenue
- 189e. Staggy Street
- 189f. Corbin Avenue
190. Saticoy Street
191. Tampa Avenue
192. Valerio Street
193. Wilbur Wash
194. Sherman Way
195. Tampa Avenue
196. Vanowen Street
197. Aura Avenue
198. Welby Way
199. Shirley Avenue
200. Vanowen Street
201. Winnetka Avenue
202. Hart Street
203. Delco Avenue
204. Enadia Way
205. Fullbright Avenue
206. Sherman Way
207. Browns Canyon Wash
208. Mason Avenue
209. Southern Pacific Railroad
210. Independence Avenue and Extension

211. Kittridge Street
212. Varie! Avenue
213. Saticoy Street
214. Southern Pacific Railroad
215. Vanowen Street
216. Topanga Canyon Blvd.
217. Erwin Street
218. Shoup Avenue
219. Gunard Street
220. Rolling Road
221. Tiara Street
222. Califa Street
223. Nevada Avenue
224. Kylee Street
225. Kylee Street Southerly to Rolling Road
226. Rolling Road to Collins Street and Extension
227. Topanga Canyon Blvd.
228. Gunard Street and Extension
229. Pierce College South Boundary
230. Gunard Street
231. Winnetka Avenue
232. Southern Pacific Railroad
233. Dso Avenue and Extension
234. Hamlin Street
235. Haynes Street
236. Gilmore Street
237. Winnetka Avenue
238. Los Angeles River
239. Gorbin Avenue
240. Ventura Blvd.
241. Oakdale Avenue
242. Melis Drive
243. Winnetka Avenue
244. Santa Rita Street
245. Moreno Drive
246. Melis Drive
247. Private Road
248. Dumetz Road
249. Escobedo Drive
250. San Miguel Street

251. Mamol Drive
252. San Luis Avenue
253. Alabama Drive
254. Velicata Street
255. Canoga Road
256. Celes Street
257. Canoga Avenue
258. Ventura Freeway
259. Topanga Canyon Blvd.
260. Los Angeles City Limit
261. San Feliciano Drive
262. De La Osa Street
263. Capulin Court
264. Llano Drive
265. Mac Farlane Drive
266. Cass Avenue
267. Sale Avenue
268. Ventura Freeway
269. Valley Circle Blvd.
270. Cantonas Street
271. Sadring Avenue
272. Mariano Street
273. Manton Avenue
274. Burbank Blvd.
275. Platt Avenue
276. Calvert Street
277. Fernwood Avenue
278. Erwin Street
279. Berquist Avenue
280. Victory Blvd.
281. Woodlake Avenue
282. Bell Creek
283. Darnoch Way and Extension
284. Helmsdale Road
285. Forest Hills Road
286. Belmoral Lane
287. Platt Avenue
288. Candlewood Way
289. Hyannis Road
290. Sandlewood Street

291. Darnoch Way
292. Pono! Drive
293. Ridge Road
294. Senrad Road
295. Salisbury Road
296. Scarborough Peak Drive
297. Highlander Road
298. Valley Circle Blvd.
299. Calvert Street
300. Pat Avenue
301. El!at Street
302. Murray Avenue and Extension
303. Hidden Hills City Limit



FOR OFFICIAL USE ONLY  
 Published by the California Legislature from base map material furnished as a public service by the Automobile Club of Southern California and the California State Automobile Association. Copyright owners. Reproduction of this map is prohibited without the consent of the Copyright owner.

**38th ASSEMBLY DISTRICT**  
 Sheet 2 of 3

**CALIFORNIA STATE ASSEMBLY**  
**1982 REAPPORTIONMENT PLAN**

Johan Klehs, Chairman  
 Assembly Committee on  
 Elections and Reapportionment

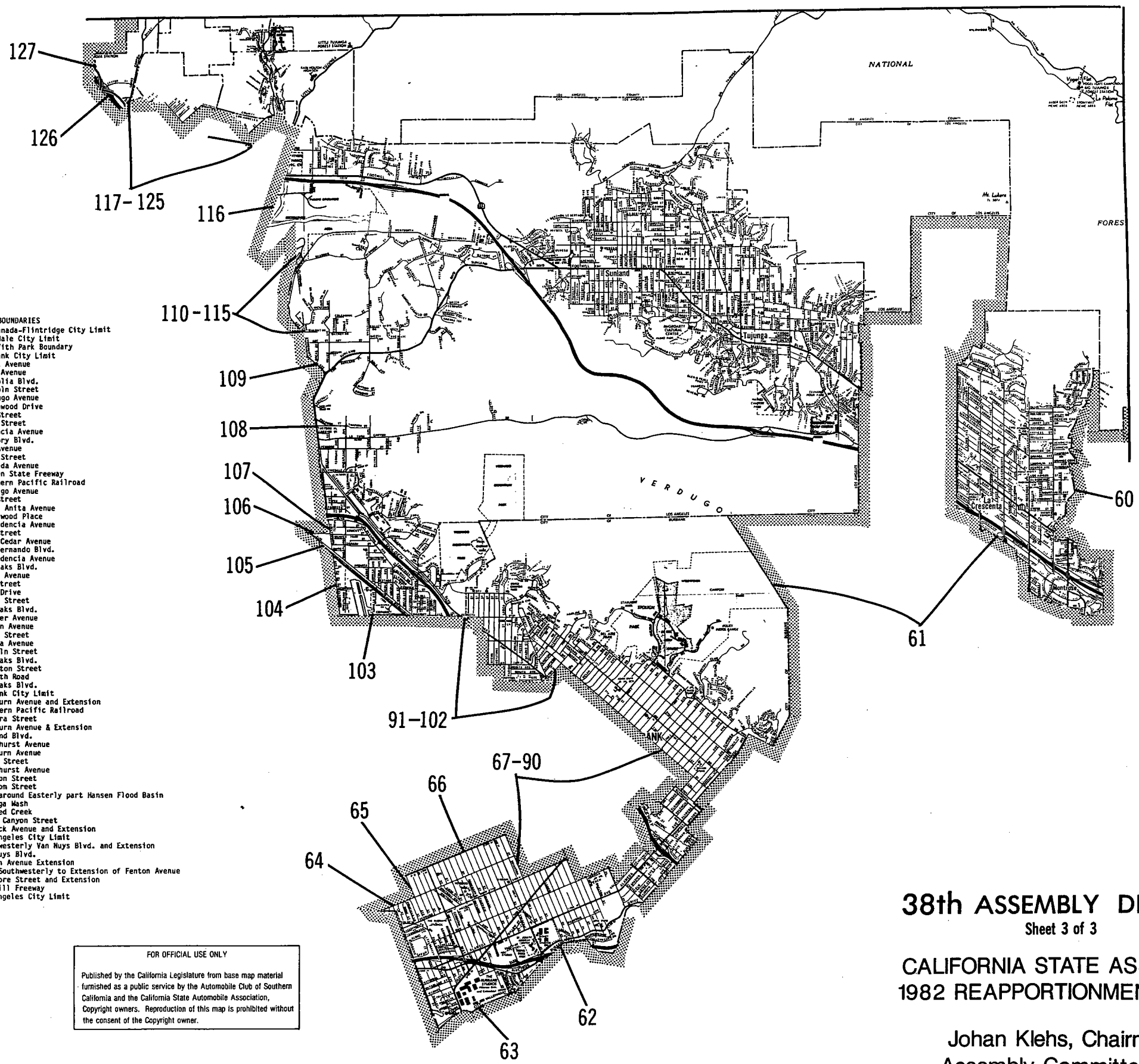
ENLARGEMENT



- INDEX OF BOUNDARIES
- 60. La Canada-Flintridge City Limit
  - 61. Glendale City Limit
  - 62. Griffith Park Boundary
  - 63. Burbank City Limit
  - 64. Clark Avenue
  - 65. Pass Avenue
  - 66. Magnolia Blvd.
  - 67. Lincoln Street
  - 68. Verdugo Avenue
  - 69. Beachwood Drive
  - 70. Oak Street
  - 71. Main Street
  - 72. Valencia Avenue
  - 73. Victory Blvd.
  - 74. Ash Avenue
  - 75. Lake Street
  - 76. Alameda Avenue
  - 77. Golden State Freeway
  - 78. Southern Pacific Railroad
  - 79. Verdugo Avenue
  - 80. 1st Street
  - 81. Santa Anita Avenue
  - 82. Bonnywood Place
  - 83. Providencia Avenue
  - 84. 1st Street
  - 85. East Cedar Avenue
  - 86. San Fernando Blvd.
  - 87. Providencia Avenue
  - 88. Glenoaks Blvd.
  - 89. Cedar Avenue
  - 90. 6th Street
  - 91. Eton Drive
  - 92. Scott Street
  - 93. Glenoaks Blvd.
  - 94. Grismer Avenue
  - 95. Peyton Avenue
  - 96. Lamer Street
  - 97. Winona Avenue
  - 98. Lincoln Street
  - 99. Glenoaks Blvd.
  - 100. Brighton Street
  - 101. Kenneth Road
  - 102. Glenoaks Blvd.
  - 103. Burbank City Limit
  - 104. Clybourn Avenue and Extension
  - 105. Southern Pacific Railroad
  - 106. Cantara Street
  - 107. Clybourn Avenue & Extension
  - 108. Sunland Blvd.
  - 109. Stonehurst Avenue
  - 110. Clybourn Avenue
  - 111. Wicks Street
  - 112. Stonehurst Avenue
  - 113. Sheldon Street
  - 114. McBroom Street
  - 115. Line around Easterly part Hansen Flood Basin
  - 116. Tujunga Wash
  - 117. Unnamed Creek
  - 118. Kogel Canyon Street
  - 119. Garrick Avenue and Extension
  - 120. Los Angeles City Limit
  - 121. Southwesterly Van Nuys Blvd. and Extension
  - 122. Van Nuys Blvd.
  - 123. Fenton Avenue Extension
  - 124. Line Southwesterly to Extension of Fenton Avenue
  - 125. Fillmore Street and Extension
  - 126. Foothill Freeway
  - 127. Los Angeles City Limit

FOR OFFICIAL USE ONLY

Published by the California Legislature from base map material furnished as a public service by the Automobile Club of Southern California and the California State Automobile Association. Copyright owners. Reproduction of this map is prohibited without the consent of the Copyright owner.



**38th ASSEMBLY DISTRICT**  
Sheet 3 of 3

**CALIFORNIA STATE ASSEMBLY**  
**1982 REAPPORTIONMENT PLAN**

Johan Klehs, Chairman  
Assembly Committee on  
Elections and Reapportionment