Assembly District 71
North Part

Map 1 of 6

Legend

- Assembly Boundary
- State Boundary
- County Boundary
- City Boundary
- Major Highway
- Other Highway
- Other Road
- Railroad
- Outside District
- Major Landmarks
- Institutions

0 1 2

Miles

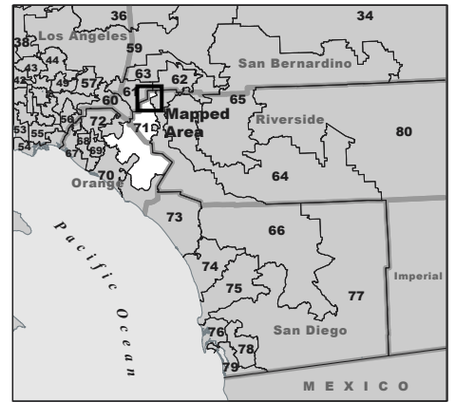

Pomona
Ontario
Chino
Chino Hills
Los Serranos
Glen
Mira Loma
Pedley
Norco
Riverside
Home Gardens
Yorba Linda
Anaheim
Corona
El Cerrito
San Bernardino County
Orange County
Riverside County
61st District
60th District
71st District
66th District
72nd District
CALIFORNIA INSTITUTE FOR MEN CHINO
CALIFORNIA INSTITUTE FOR WOMEN
CHINO AIRPORT
CORONA AIRPORT
CHINO HILLS STATE PARK
OAK CANYON NATURE CENTER
Cleveland National Forest
Cleveland National Forest
CENTENNIAL PARK
WHISPERING LAKES GC
EL PRADO GC
PRADO REG PARK
PRADO BASIN PARK
SANTA ANA RIVER REG PARK
RIVERTRAILS PARK
CLARK MEM PARK
INGALLS PARK
NORCO PARK
WAYNE MAKIN PARK
NEIL SNIPES PARK
LA SIERRA PARK
HARRISON PARK
FAIRVIEW PARK
RIVER ROAD PARK
CRESTA VERDE GC
PARSDISE KNOLLS GC
BUTTERFIELD STAGE TRAIL PARK
RIDGELINE PARK
MOUNTAIN VIEW CC
GREEN RIVER GC
SERFAS CLUB PARK
BRENTWOOD PARK
ONTARIO PARK
D St
Emma St
Country Club Dr
S Lynn Cir
Eve Cir
A St
Ben Nevis Blvd
Sevaine Way
Conning St
Mission Blvd
Four Seasons Rd
June Ct
July Dr
August Cir
September Way
Spring Creek Way
March Way
Somerdale Rd
PHILADELPHIA ST
E PHILADELPHIA ST
RIVERSIDE DR
E RIVERSIDE DR
MOUNTAIN ST
SCHAEFER AVE
GRAND AVE
EDISON AVE
E EUCALYPTUS AVE
MERRILL AVE
CLOVERDALE RD
SCHLEISMAN RD
CITRUS ST
CHANDLER ST
WOODVIEW RD
SOQUEL CANYON RD
PRADO RD
PINE AVE
NORCO DR
E 5TH ST
5TH ST
4TH ST
3RD ST
2ND ST
W RINCON ST
RAILROAD ST
E 6TH ST
E 8TH ST
E 10TH ST
W OLIVE ST
SMITH AVE
PALISADES DR
GREEN RIVER RD
E SANTA ANA CANYON RD
W CHASE DR
FOOTHILL PKWY
UPPER DR
Old Temescal Rd
VAN BUREN AVE
Bellegrave Ave
50TH ST
54TH ST
58TH ST
64TH ST
68th St
LIMONITE AVE
JURUPA RD
ARLINGTON AVE
Arlington Ave
HIDDEN VALLEY PKWY
PROMENADE AVE
CRESTA RD
INDIANA AVE
Buchanan St
TYLER ST
WELLS AVE
HOLE AVE
PIERCE ST
SIERRA AVE
Lindsay St
FELSPAR ST
PEDLEY RD
BEACH ST
TROTH ST
Hamner Ave
Wineville Ave
Pedley Substation Rd
Crestview Dr
Day Creek Channel
S Milliken Ave
STATE HWY 31
STATE HWY 83
SQUEEZE PARK WAY
PIPE LINE AVE
PEYTON DR
TOWNE AVE
RESERVOIR AVE
E END AVE
RAMONA AVE
CENTRAL AVE
MOUNTAIN AVE
BON VIEW AVE
WALKER AVE
S VINEYARD AVE
S ARCHIBALD AVE
ARCHIBALD AVE
ARCHIBALD ST
HARRISON AVE
CLEVELAND AVE
HELLMAN ST
CORYDON AVE
CORYDON ST
RIVER RD
N JOY ST
SMITH ST
MAPLE ST
TEMESCAL AVE
HILLSIDE AVE
FULLERTON AVE
GARRETSON AVE
TAYLOR AVE
BORDER AVE
PRO GRANDE AVE
PALMA AVE
CAMINO BRYANT
WEIR CANYON RD
S GYPSUM CANYON RD
Oak Canyon Dr
Highway 241
Laurel Canyon Way
Compton Ave
E Ontario Ave
CERRITO RD
RIMPAU AVE
Creek Channel
15
60
71
83
91
142
241

Assembly District 71
Norco Detail

Map 2 of 6

Legend

- Assembly Boundary
- State Boundary
- County Boundary
- City Boundary
- Major Highway
- Other Highway
- Other Road
- Railroad
- Outside District
- Major Landmarks
- Institutions

0 0.5 1 2

Miles

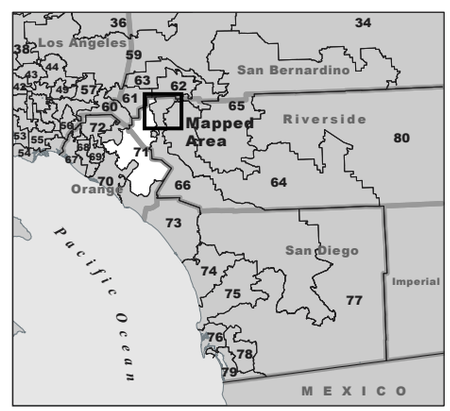

Assembly District 71
Corona Detail

Map 3 of 6

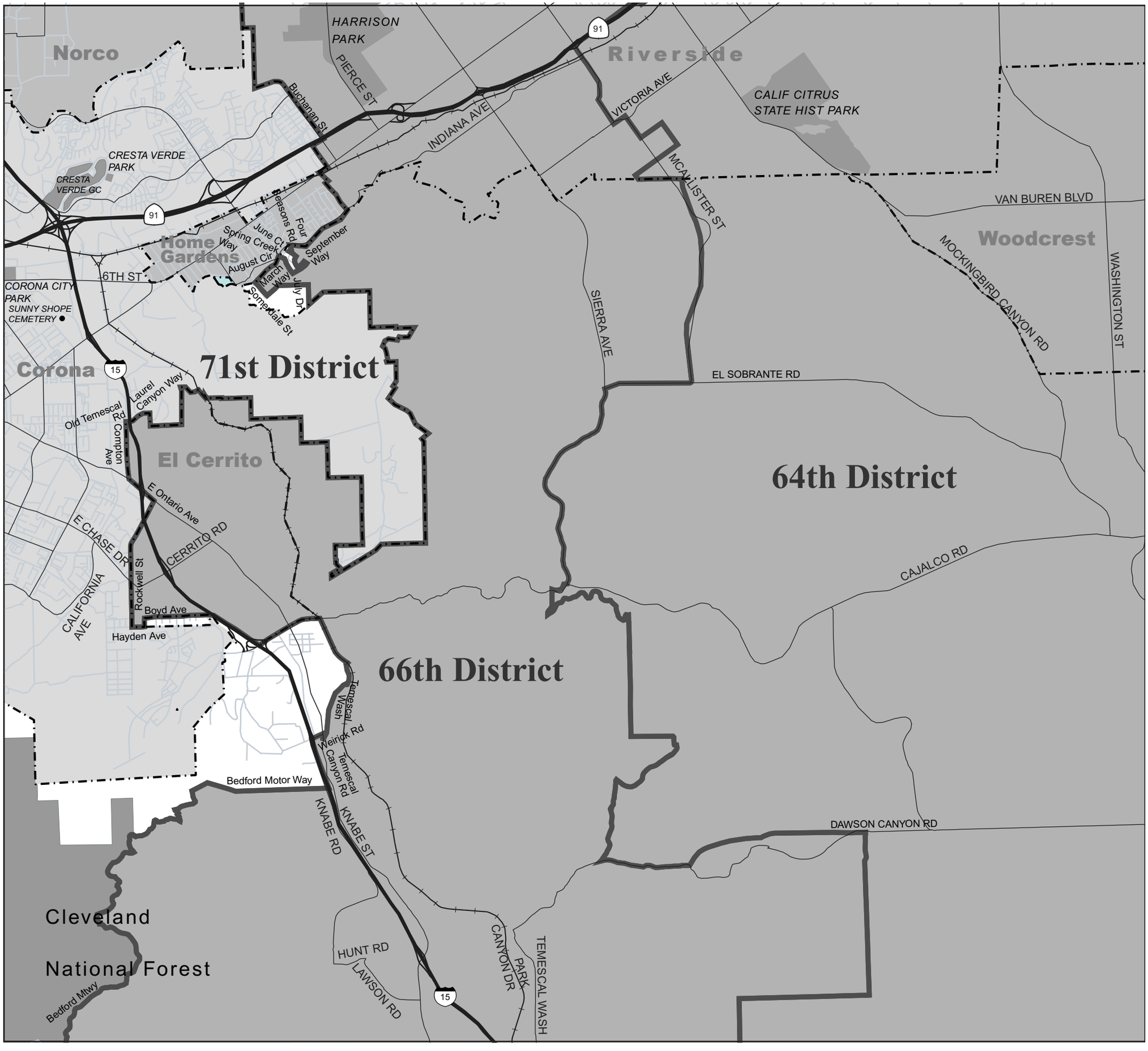

Legend

- Assembly Boundary
- State Boundary
- County Boundary
- City Boundary
- Major Highway
- Other Highway
- Other Road
- Railroad
- Outside District
- Major Landmarks
- Institutions

0 1 2

Miles

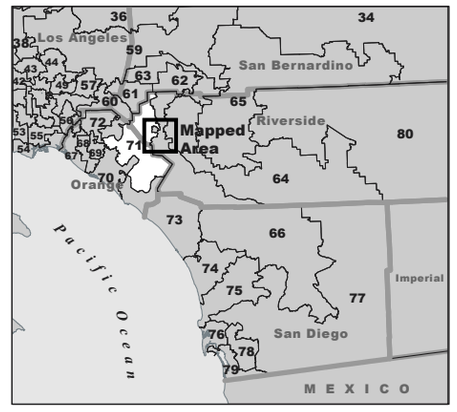

Assembly District 71
South Part

Map 4 of 6

Legend

- Assembly Boundary
- State Boundary
- County Boundary
- City Boundary
- Major Highway
- Other Highway
- Railroad
- Outside District
- Major Landmarks

0 1 2 3 4

Miles

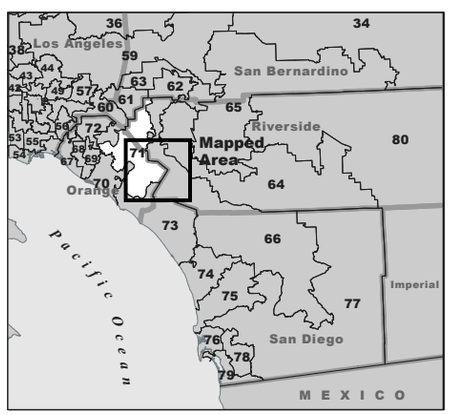

Corona
Weirick Rd
Bedford Motor Way
Temescal Wash
Temescal Canyon Rd
Bedford Mtwy
15
PARK CANYON DR
Dawson Canyon Rd
LAWSON RD
HATFORD SPRINGS COUNTY PARK
GAVILAN RD
SANTA ROSA RD
POST RD
ELLIS AVE
65th District
Cleveland National Forest
SANTIAGO CANYON RD
WHITTING RANCH WILDERNESS PARK
Whiting Ranch Wilderness Park
Bolero Lookout Rd
El Toro Rd
State Highway 241
El Toro Station
Portola Hills
70th District
El Toro
ALTISMA PARK
Glenn Ranch Rd
LIVE OAK CANYON RD
TRABUCO CANYON RD
71st District
Cleveland National Forest
HORSETHIEF CANYON RD
64th District
66th District
MCVICKER PARK
Central Ave
DEXTER AVE
LAKE ELSINORE STATE PARK
Lake Elsinore
LAKEPOINT PARK
RAILROAD CANYON RD
Perris
KABIAN COUNTY PARK
74
Quail Valley
Canyon Lake
Sedco Hills
Orange County
Cleveland National Forest
Trabuco Highlands
MISSION VIEJO YOUTH PARK
ONEILL REG PARK
Rancho Santa Margarita
COMMUNITY PARK
Mission Viejo
ONEILL REG PARK
OSO VIEJO PARK
COTG DE CAZA GC
Hot Spring Canyon
Cold Spring Canyon
I-5
Laguna Hills
Oso Creek
Coto De Caza
San Juan Canyon
San Juan Creek
ROLALD W CASPERS PARK
THOMAS B RILEY PARK
Las Flores
Via Escolar
Antonio Pky
CAMINO CAPISTRANO
Laguna Niguel
San Juan Capistrano
Dana Point
73rd District
Riverside County
Cleveland National Forest
Lakeland Village
CORYDON RD
MISSION TRL
Wildomar
BEAR CREEK CC
VISTA MONTANAS
CALLE BANDIDO
CALLE PINO
Murrieta

Assembly District 71
Orange Detail

Map 5 of 6

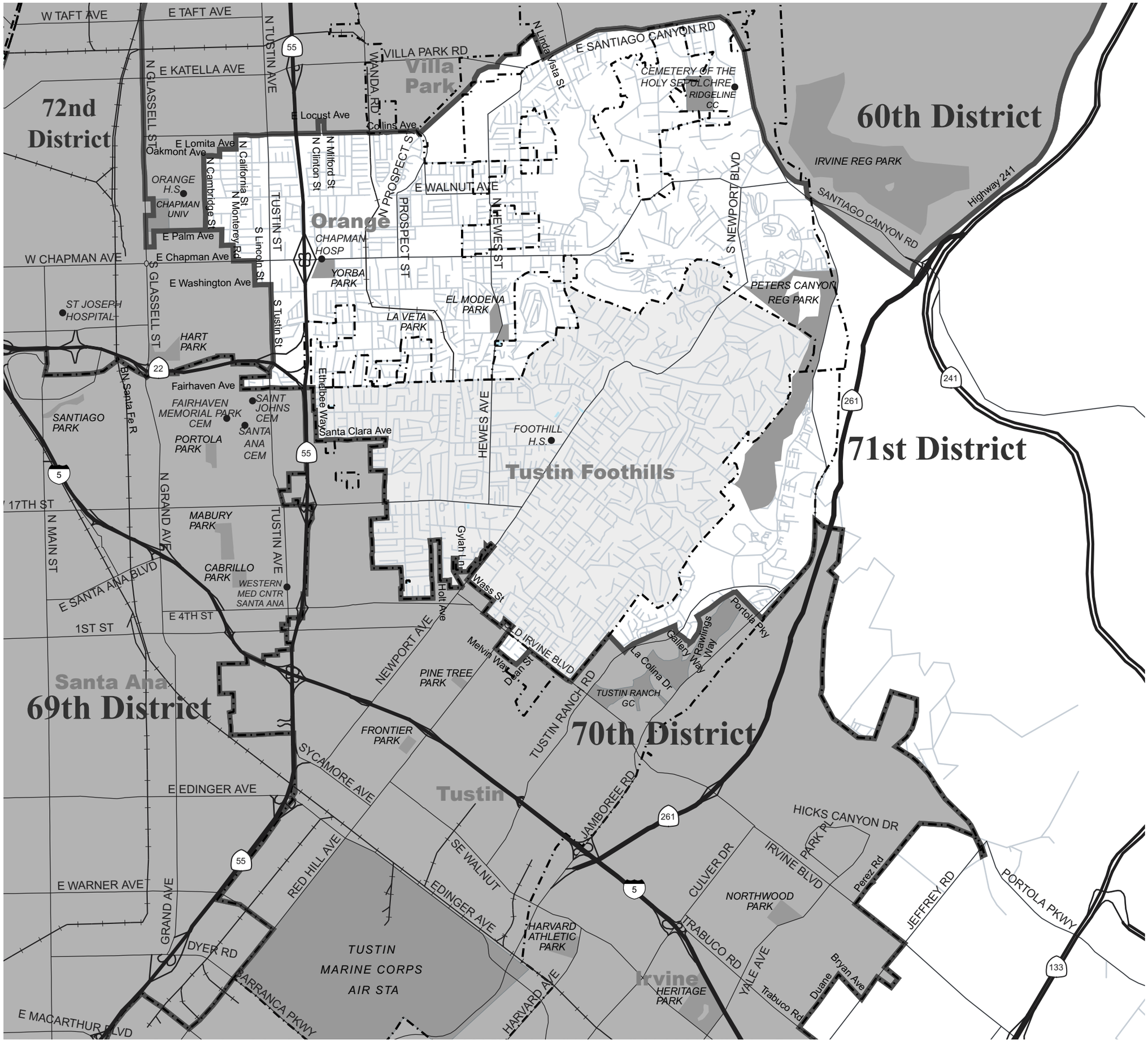

Legend

- Assembly Boundary
- State Boundary
- County Boundary
- City Boundary
- Major Highway
- Other Highway
- Other Road
- Railroad
- Outside District
- Major Landmarks
- Institutions

0 0.5 1 2

Miles

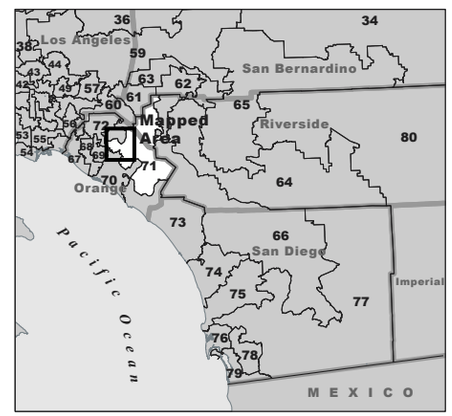

Assembly District 71
El Toro Detail

Map 6 of 6

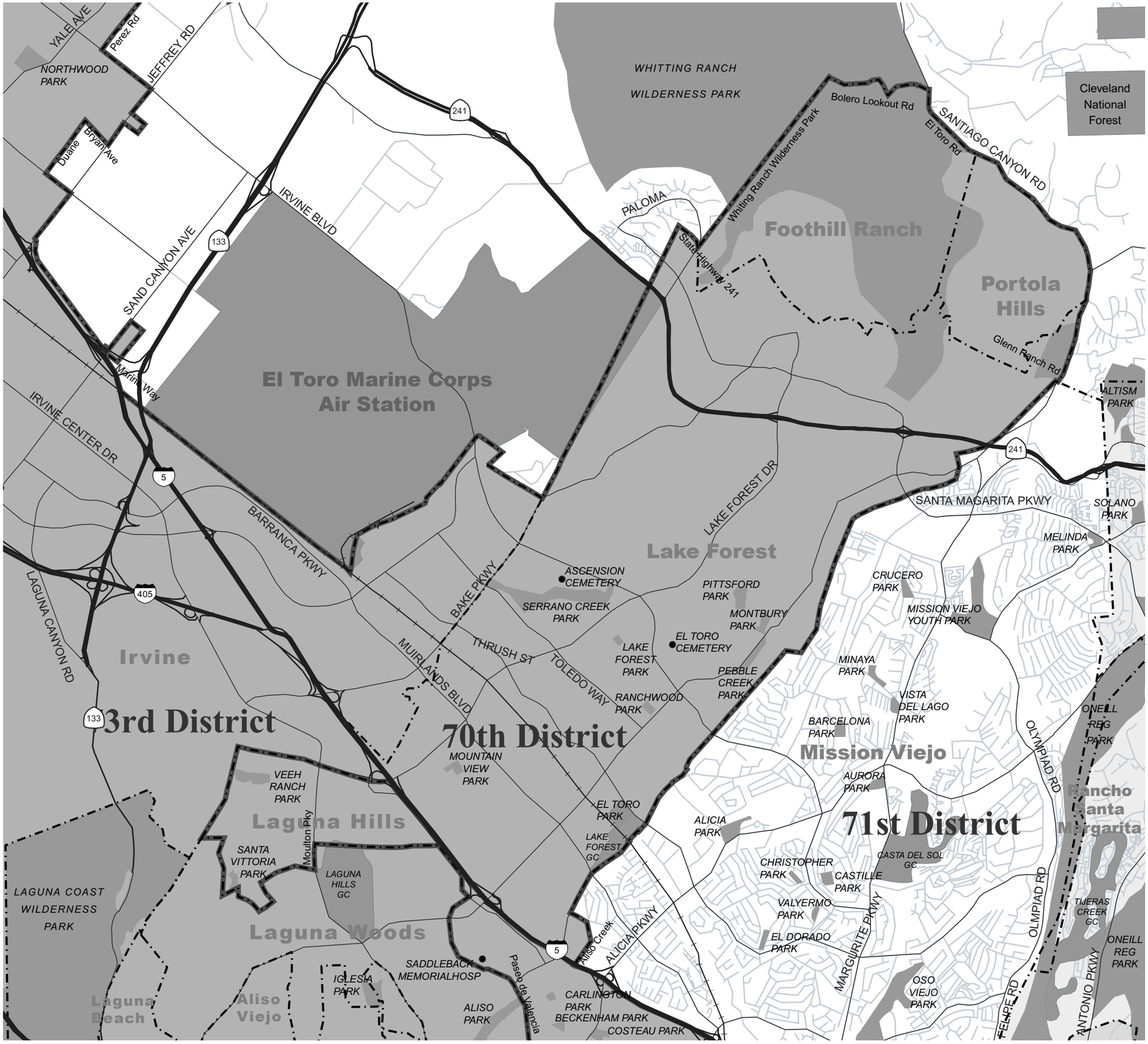

Legend

- Assembly Boundary
- State Boundary
- County Boundary
- City Boundary
- Major Highway
- Other Highway
- Other Road
- Railroad
- Outside District
- Major Landmarks
- Institutions

0 0.5 1 2

Miles

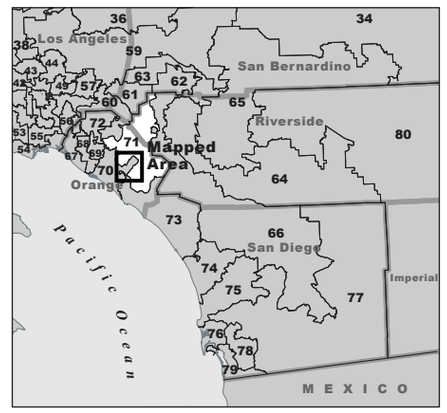

California Assembly Districts

Assembly Redistricting Plan (SB 802), September 13, 2001

The Honorable Robert M. Hertzberg, Speaker
State Capitol
Room 219
Sacramento, CA 95814

The California State Assembly Rules Committee
The Honorable Dennis Cardoza, Chair
P.O. Box 942849
Sacramento, CA 94249-0001

The California State Assembly Committee on Elections, Reapportionment, and Constitutional Amendments
The Honorable John Longville, Chair
P.O. Box 942849
Sacramento, CA 94249-0001

Produced at California State University Northridge
Dr. Jolene Koester, President

Eugene Turner, Project Director
Department of Geography
18111 Nordhoff St.
Northridge, CA 91330

with
Rubyjane Domingo, Pat Jolley, Meredith Leonard

2001

About the Maps

These maps present specific information about the features comprising the borders of the Assembly Districts of California that were created after the 2000 Census. Each of the 80 districts are represented by one to ten maps with the number depending on the size of the district and the complexity of the features followed by the boundary. In general, the boundaries follow county lines, city limit lines, and roads, but occasionally canals, streams, and small roads are followed.

The Assembly boundary data were created in digital form from Census 2000 TIGER files for California by Pactech Incorporated of Pasadena, CA. The boundary files were released in two forms, as a file of district polygons and as a file of line segments used to create the polygons. Where these line segments were identified, those identifiers were used to label the map boundaries. In addition, place boundaries were created from the TIGER files.

Other map information such as roads, railroads, coastlines, and landmarks were obtained from Geographic Data Technologies. *Dynamap 2000* files (v10.1). Government land ownership information such as national forest boundaries was obtained from a government land ownership layer prepared by the California Teale Data Center.

Maps were prepared from the digital files using *Arcmap 8.1* software from Environmental Systems Research Incorporated. An Albers equal area projection was used for the maps with a central meridian of 120 degrees west longitude and standard parallels of 30 and 40 degrees of latitude. Coordinates are based on NAD83.